

**TOWN OF TABER**

**BYLAW NO. 6-2005**

**TRAFFIC CONTROL BYLAW**



TOWN OF  
**TABER**

**TOWN OF TABER  
TRAFFIC CONTROL BYLAW NO. 06-2005**

BEING A BYLAW OF THE TOWN OF TABER, IN THE PROVINCE OF ALBERTA, TO REGULATE HIGHWAY TRAFFIC IN THE TOWN.

WHEREAS the Municipal Council of the Town of Taber, in the Province of Alberta, duly assembled, may pass a Bylaw and or regulations pursuant to Division 1, Section 7 of the Municipal Government Act, being Chapter M-26.2, Revised Statutes of Alberta 2000, and any amendments thereto;

AND WHEREAS the Traffic Safety Act, Revised Statutes of Alberta 2000, Chapter T-6, empowers the Town Council to pass By-Laws dealing with the regulation, control and management of vehicles and pedestrians traffic;

AND WHEREAS the Council of the Town of Taber, in the Province of Alberta, deems it proper and expedient to introduce regulations, controls and management of vehicles and pedestrians within the corporate limits of the Town of Taber,

NOW, THEREFORE, the Municipal Council of The Town of Taber, in the Province of Alberta duly assembled, enacts as follows:

**SECTION: DEFINITIONS**

- 1.01 This ByLaw may be cited as "**The Traffic By-Law**" and shall be taken to apply within the corporate limits of the Town of Taber.
- 1.02 In this ByLaw, unless the context otherwise requires terms defined shall have the same meaning as is ascribed to them in the Traffic Safety Act, Revised Statutes of Alberta 2000, Chapter T-6 and amendments thereto.
- 1.03 "**Alley**" means a narrow highway providing access to the rear of buildings and parcels of land.
- 1.04 "**Bicycle**" means a cycle propelled by human power upon which a person may ride, regardless of the number of wheels it may have
- 1.05 "**Boulevard**" means, in an urban area, that part of the highway that:
- i) is not a roadway, and
  - ii) is that part of the sidewalk that is not especially adapted to the use of or ordinarily used by pedestrians.
- 1.06 "**Bylaw Enforcement Officer**" means a person or persons employed by the Town of Taber and authorized to enforce the Bylaws of the Town of Taber

**TOWN OF TABER  
TRAFFIC CONTROL BYLAW NO. 06-2005**

1.07      **"Centre Line"** means:

- i)    the center of a roadway measured from the curbs or, in the absence of curbs, from the edges of the roadway, or
- ii)   in the case of a highway designated by traffic control devices,
  - a)    as an offset centre highway, or
  - b)    as a highway having a certain number of traffic lanes for traffic moving in a certain direction at all times or at specified times, and a line dividing the lanes for traffic moving in the opposite direction, or
- iii)  in the case of a divided highway, that portion of the highway separating the roadways for traffic moving in opposite directions.

1.08      **"Chief Administrative Officer (CAO)"** means the CAO of the Town of Taber, in the Province of Alberta, as appointed by resolution of council.

1.09      **"Commercial Vehicles"** means:

- i)    a truck, trailer or semi-trailer, except,
    - a)    a truck, trailer or semi-trailer that is a public service vehicle,
    - b)    a truck, trailer or semi-trailer or any class of vehicle that by the regulations or by an order of the Alberta Motor Transport Board is exempted from being classified as a commercial vehicle,
- or
- b)    a truck, trailer or semi-trailer or any class of vehicle that by the regulations or by an order of the Alberta Motor Transport Board is exempted from being classified as a commercial vehicle,
- and
- ii)  includes
    - a)    a motor vehicle from which sales are made of goods, wares, merchandise or commodity, and
    - b)    a motor vehicle by means of which delivery of goods, wares, merchandise or commodity to a purchaser or consignee thereof.

1.10      **"Council"** means the Municipal Council of the Town of Taber, in the Province of Alberta.



**TOWN OF TABER  
TRAFFIC CONTROL BYLAW NO. 06-2005**

1.11        **"Crosswalk"** means:

- i) that part of a roadway at an intersection included within the connection of the lateral line of the sidewalks on opposite sides of the highway measured from the curbs, or in absence of curbs from the edge of the roadway; or
- ii) any part of a roadway at an intersection or elsewhere distinctly indicated for pedestrian crossing by sign or by lines or by other markings on the road surface.

1.12        **"Curb"** means the actual curb if there is one, and if there is no curb in existence shall mean the division of a highway between the roadway and the sidewalk and boulevard as the case may be.

1.13        **"Highway"** means any thoroughfare, driveway, street, road, trail, avenue, parkway, viaduct, lane, alley, square bridge causeway, trestle way, or other place whether publicly or privately owned, any part of which the public is ordinarily entitled or permitted to use for the passage or parking of vehicles, and

i) includes

- a) a sidewalk ( including a boulevard portion of the sidewalk)
- b) where a ditch lies adjacent to a parallel with the roadway, the ditch, and
- c) where a highway right-of-way is contained between fences or between a fence and one side of the roadway, all the land between the fence and the edge of the roadway, as the case may be,

but

ii) does not include a place declared by the Lieutenant Governor in Council not to be a highway.

1.14        **"Intersection"** means the area embraced within the prolongation or connection of:

- i) the lateral curb lines or, if none,
- ii) the exterior edges of the roadways,



**TOWN OF TABER  
TRAFFIC CONTROL BYLAW NO. 06-2005**

of two or more highways which join one another at an angle whether or not one highway crosses the other.

- 1.15 **"Parade or Procession"** with the exception of a military parade or funeral procession shall mean any group of,
- i) more than fifty (50) pedestrians, or,
  - ii) more than ten (10) vehicles, or
  - iii) any combination of pedestrians and vehicles which together exceed fifty (50) in number, on a highway, excluding a sidewalk, that is likely to block, obstruct, impede, hinder or otherwise interfere with pedestrians or vehicular traffic on the highway.
- 1.16 **"Park When Prohibited"** means to allow a vehicle to (whether occupied or not) to remain standing in one place, except:
- i) when standing temporarily for the purpose of and while actually engaged in loading or unloading passengers, or
  - ii) when standing in obedience to a Peace officer or traffic control device.
- 1.17 **"Passenger Loading Zone"** shall mean a space on a portion of a highway designated by the CAO and marked by sign permitting parking therein for the period of loading or unloading passengers, and the said sign shall indicate the time or times when the space is restricted to these purposes.
- 1.18 **"Peace Officer"** means a member of the Royal Canadian Mounted Police, a member of the Town of Taber Police Service, or a Special Constable.
- 1.19 **"Pedestrian"** means a person afoot or a person in a wheelchair.
- 1.20 **"Premises"** means a business premise or other premise normally used for the servicing or repair of heavy vehicles, but will not include a residential premise(s).
- 1.21 **"Roadway"** means that part of a highway intended for use by vehicular traffic.
- 1.22 **"Service Road"** means a road that runs parallel to a main road and is separated from the main road by a boulevard or curb.

**TOWN OF TABER  
TRAFFIC CONTROL BYLAW NO. 06-2005**

- 1.23      **"Sidewalk"** means that part of a highway especially adapted to the use of or ordinarily used by pedestrians, and includes that part of the highway between the curb line (or the edge of the roadway, where there is no curb line) and the adjacent property line, whether or not paved or improved.
- 1.24      **"Stop"** means:
- i) when required, a complete cessation from vehicular movement, and
  - ii) when prohibited, any halting even momentarily of a vehicle, whether occupied or not, except when necessary to avoid conflict with other traffic or in compliance with the directions of a Peace Officer or traffic control device.
- 1.25      **"Time"** whenever **"TIME"** is referred to in this Bylaw it shall mean either Mountain Standard Time or Mountain Daylight Saving Time, whichever is proclaimed to be in effect by the Province of Alberta.
- 1.26      **"Town"** means the Town of Taber in the Province of Alberta.
- 1.27      **"Trailway"** means the trail for public use to walk, jog, bicycle, skateboard, wheelchair and rollerblade. Motorized vehicles (other than motorized wheelchair) are not permitted for use on the trailway.
- 1.28      **"Traffic Control Device"** means:
- i) any sign, signal, marking or device placed, marked or erected under the authority of the ByLaw for the purpose of regulating, warning or guiding traffic,
  - ii) a traffic control device, whether manually, electrically or mechanically operated, by which traffic is directed to stop and to proceed.
- 1.29      **"Trailer"** means a vehicle so designed that it may be attached to or drawn by a motor vehicle and intended to transport property or persons and includes any trailer that is designed, constructed and equipped as a dwelling place, living abode or sleeping place, either permanently or temporarily, but does not include machinery or equipment used in the construction or maintenance of highways.



**TOWN OF TABER  
TRAFFIC CONTROL BYLAW NO. 06-2005**

- 1.30      **"Truck"** means a vehicle designed primarily for the transportation of property or equipment, but does not include a chassiscab, crawler mounted vehicle, trailer, machinery or equipment used in the construction or maintenance of highways or an off-highway vehicle as defined in the Traffic Safety Act.
- 1.31      **"Truck Loading and Unloading Zone"** shall mean a space on a portion of a highway designated by the CAO and marked by a sign for the purpose of loading or unloading, permitting truck only parking while loading and unloading, for a period as indicated by the said sign.
- 1.32      **"Truck Tractor"** means a truck that is designed primarily for drawing another vehicle and that is not to carry any load other than part of the weight of the vehicle drawn, and includes a vehicle that is designed to accommodate a fifth wheel coupling, but does not include a crane equipment breakdown vehicle.
- 1.33      **"Vehicle"** means a device in, upon or by which a person or thing may be transported or drawn upon a highway.

**SECTION II: SPEED LIMITS**

- 2.01 Pursuant to the provisions of the Traffic Safety Act, Revised Statutes of Alberta 2000, Chapter T-6, the maximum or minimum speeds for designated highways shall be prescribed in Schedule "E" and attached hereto.

**SECTION III: PARADES OR PROCESSIONS**

- 3.01 Any persons desiring to hold a parade or procession within the Town of Taber shall, at least 72 hours prior to the time they desire to hold same, make application in writing to the CAO and in such application shall furnish to the CAO information with respect to the following:
- a) the name and address of the applicant, and if such applicant is an organization, the names, address and occupations of the executive thereof,
  - b) the nature and object of such parade or procession,
  - c) the day, date and hours during which same will be held,
  - d) the intended route thereof,



**TOWN OF TABER  
TRAFFIC CONTROL BYLAW NO. 06-2005**

- e) the approximate number of persons who will take part therein,
- f) the approximate size, number and nature of flags, banners, placards or such similar things to be carried therein and particulars of signs, inscriptions and wording to be exhibited thereon, and such written application shall bear the signatures and address of the persons who will be in control of such parade or procession and who undertake to be responsible for the good order and conduct of same.

3.02 The CAO may for any reason which appears to him/her improper, refuse to issue a permission, but in the event of such refusal the applicants concerned may apply to the Council **THEREFORE**, and the Council may by resolution or otherwise direct the issue of such permission, subject to the provisions of this Bylaw.

3.03 No person shall hold or take part in any parade or procession unless permission has been issued by the CAO or Town Council.

3.04 During such parade or procession:

- a) no person driving any vehicle shall drive through the ranks of any parade or procession, or obstruct, impede or interfere with same,
- b) all pedestrians not taking part therein shall be restricted to the use of the sidewalk area.

3.05 No parade or procession shall move at a slower speed so as to impede continuous movement, or obstruct any highway for a longer period than is reasonably necessary.

**SECTION IV: FIRES**

4.01.1 In case of a fire within the Town, any Peace Officer or member of the Fire Department may designate in any manner a line or lines near the location of the fire beyond which no member of the public shall pass, and no unauthorized persons, whether on foot, on horse or in a vehicle shall cross such line or lines.

4.02 The Emergency Services Director of the Fire Department of the Town or any member of the Fire Department acting under his instruction shall have the right to move or cause to be moved any vehicle which may be deemed necessary to move or have moved for the purpose of

**TOWN OF TABER  
TRAFFIC CONTROL BYLAW NO. 06-2005**

carrying out any duty, work or undertaking of the Fire Department of the Town and the expense for moving the vehicle will be at the expense of the registered owner of the said vehicle.

**SECTION V: HEAVY VEHICLE**

- 5.01 For the purpose of Section V "**Heavy Vehicle**" means:
- a) a vehicle with or without load exceeding the registered weight of Five Thousand (5000) kilograms (11,000 Lbs.) or more, exceeding Eleven (11) metres (36 feet) in length,
  - b) a vehicle with a trailer with or without a load which exceeds Five Thousand (5000) kilograms (11,000 Lbs.) in total weight or Eleven (11) metres (36 feet) in total length.
- 5.02 No person shall operate or park a heavy vehicle on a highway other than a highway specified in Schedule "A" hereof, which said Schedule is hereby incorporated into and made part of this Bylaw and such Schedule may be amended by resolution of Council or by the CAO.
- 5.03 The following shall not be deemed to be operating a vehicle in contravention of Section 5.02 if the vehicle was being operated on the most direct and practicable route between the premises or location concerned and the nearest truck route:
- a) persons delivering or collecting goods or merchandise to or from the premises of bona fide customers,
  - b) persons going to or from business premises of the owner of the heavy vehicle concerned,
  - c) persons moving a building for which the necessary Moving Permit has been issued by the Town,
  - d) persons going to or from premises for the servicing or repairing of heavy vehicles,
  - e) persons pulling a disabled vehicle from a highway prohibited to heavy vehicles.
- 5.04 The following shall not be deemed to be in contravention of Section 5.02;
- a) persons driving a public passenger vehicle,



**TOWN OF TABER  
TRAFFIC CONTROL BYLAW NO. 06-2005**

- b) persons driving a vehicle that is owned by or actually in the service of the Town and that is actually engaged in work at locations not designated as a truck route,
- c) persons specified in the foregoing subsection must carry and produce upon demand of a Peace Officer proof that the vehicle being driven is actually in the service of the Town.

**SECTION VI: MAXIMUM WEIGHTS**

6.01 For the purpose of this Section "**Maximum Weight**" means;

- a) the maximum legal weight allowed for a vehicle and load pursuant to the official registration certificate or interim registration certificate issued by the Province of Alberta for such vehicles provided,
- b) that the weight recorded on such certificate for a vehicle when the combined weight of the vehicle and heaviest load that may be carried is in accordance with the provisions of the Traffic Safety Act and regulations thereunder.

6.02 Unless they have first obtained a permit as provided in Subsection 6.07 of this section, a person shall not drive on a roadway any vehicle or combination of attached vehicles with a weight including or excluding any load thereon, in excess of the maximum weight.

6.03 Whenever in their opinion, there is a contravention of Subsection 6.02 of this Section, a Peace Officer may escort the driver and vehicle(s) (or other person in charge or control of a vehicle or combination of attached vehicles) suspected of being on a roadway in contravention of such Subsection, to the nearest adequate weight scale to determine the weight of such vehicle or combination of attached vehicles and load carried thereon. The weight slip or slips shall be given to the Peace Officer and may be retained by him, and if the weight of any loaded vehicle or combination of attached loaded vehicles is in excess of the maximum weight, the Peace Officer, in addition to any prosecution for contravention of Subsection 6.02 hereof, may require that any load or portion thereof in excess of maximum weight be removed before the vehicle or combination of attached vehicles are again taken upon the highway.

6.04 A weight slip given to a Peace Officer under Subsection 6.03 of this Section and submitted by him/her in evidence in court shall be prima facie proof of the authenticity of the weigh slip and of the particulars



**TOWN OF TABER  
TRAFFIC CONTROL BYLAW NO. 06-2005**

thereon submitted in evidence, and of the accuracy to the weigh scale used.

- 6.05 A person driving or in charge or control of a vehicle or combination of attached vehicles suspected by a Peace Officer of being on a roadway in contravention of Subsection 6.02 of this Section shall, when requested by the Peace Officer, produce for such Officers inspection any official registration certificate or interim registration certificate for such vehicle or vehicles that may have been issued by the Province of Alberta showing the maximum weight of such vehicle or combination of attached vehicles.
- 6.06 Particulars obtained by a Peace Officer from a registration certificate produced to him under Subsection 6.05 of this Section and submitted by him as evidence in court shall be prima facie proof of the authenticity of such certificate and of the particulars thereon submitted in evidence.
- 6.07 Notwithstanding the other provisions of this Section, a person may apply to the CAO for a permit to allow on a roadway a vehicle or combination of attached vehicles with weight in excess of maximum weight. The CAO may grant such permit for such purposes and for such periods as he may set out therein or may refuse to grant a permit.
- 6.08 Notwithstanding the provisions of this Section, and excepting passenger buses, the maximum vehicle rating permitted on the Community Centre Parking Area, located within the area of 50 Street to 48 Street and 48 Avenue to 65 Metres (213 feet) south of 47 Avenue legally defined as Block C, Plan 7282 J.K., shall be 910 kilograms (one ton), except by special permission provided by the CAO.

**SECTION VII: DANGEROUS GOODS**

- 7.01 Definitions of terms (for Dangerous Goods, only);
- a) **"Assembly Occupancy"** means the occupancy or the use of a building or part thereof, by a gathering or persons for civic, political, travel, religious, social educational, recreational or like purposes for the consumption of food or drink.
  - b) **"Carrier"** means any person operating a vehicle used for the conveying of dangerous goods into, through or out of the Town by any vehicle including, but not so as to restrict the foregoing, truck, trailer or semi-trailer.

**TOWN OF TABER  
TRAFFIC CONTROL BYLAW NO. 06-2005**

- c) **"Dangerous Goods"** means any product, substance or organism that falls within any of the classes listed in Schedule "B" attached to and forming part of this Bylaw.
- d) **"Dangerous Goods Truck Route"** means a highway so designated in Schedule "C" attached to and forming part of this Bylaw and such Schedule may be amended by resolution of Council or by the CAO.
- e) **"Institutional occupancy"** means the occupancy or use of a building or part thereof by persons harboured or detained to receive medical care or treatment, or by persons involuntarily detained.
- f) **"Permitted Vehicle Storage Location"** means any area which is at least one hundred and fifty (150) metres away from the nearest residential, institutional or assembly occupancy and/or is acceptable to the Fire Chief of the Town of Taber.
- g) **"Residential Occupancy"** means the occupancy or use of a building or part thereof by persons for whom sleeping accommodation is provided, but who are not harboured or detained to receive medical care or treatment or are not involuntarily detained.

7.02 No carrier shall enter or leave or travel within the Town other than on a dangerous goods truck route, except a carrier may for the purpose of obtaining a dangerous goods vehicle storage location, drive his/her vehicle on a combination of truck routes forming the most accessible connection between the delivery point, collection point or permitted vehicle storage location, and a dangerous goods truck route.

7.03 This Bylaw shall not apply to the following quantities of dangerous goods properly packaged and protected, being transported for delivery within the Town:

- a) individual containers of less than 250 kilograms (551Lbs.), of consumer packaged merchandise transported by vehicles with a gross vehicle weight under 13,700 kilograms (30,202 lbs.),
- b) fuel in the tank or tanks of the carrier vehicle, provided the fuel is carried in permanently mounted tanks with direct lines to the fuel system of the vehicle,
- c) in any case where a special permission is issued by the Fire Chief of the Town of Taber pursuant to this Bylaw.

7.04 No carrier shall stop within the Town except;



**TOWN OF TABER  
TRAFFIC CONTROL BYLAW NO. 06-2005**

- a) at a permitted vehicle storage location,
- b) to load or unload the dangerous goods,
- c) in compliance with directions of a Peace Officer or Traffic Control Device,
- d) due to mechanical failure of the carrier vehicle or a motor vehicle accident involving the carrier vehicle. If this occurs the carrier must inform the Police of the nature of the dangerous goods.
- e) to refuel or repair the vehicle providing the routes to the particular service station or garage conform to those routes described in Section 7.02,
- f) in those areas designated as truck routes where parking is permitted.

- 7.05
- a) A carrier shall, when requested by a Peace Officer, produce for such officer's inspection a bill of lading, a permit issued pursuant to this Bylaw, an industrial waste report, or other documents showing the origin and destination of the trip and a description of the load.
  - b) Particulars obtained by a Peace Officer under Section 7.05 (a) and submitted as evidence in Court shall be prima facie proof of the particulars thereon submitted in evidence without proof of the signature or official capacity of the person signing the bills of lading.

**SECTION VIII: PARKING OR STANDING SPECIAL CLASSES OF VEHICLES**

8.01 No person shall angle park any vehicle which exceeds five and eight-tenths (5.8) metres (19 feet) in length upon any highway except at such locations as have been designated by the CAO either by sign or in writing.

8.02 The foregoing restrictions shall not apply;

- a) so as to prohibit such vehicles being parked on a highway for the purpose of unloading or loading goods to or from premises abutting such highway providing that if the loading or unloading is taking place during a period of restricted visibility, then the vehicle and its trailer shall have all front and rear lights illuminated,



**TOWN OF TABER  
TRAFFIC CONTROL BYLAW NO. 06-2005**

- b) to a vehicle or a vehicle with any type of trailer attached thereto which has been left parked because of a breakdown or emergency if the person in charge or control of the vehicle can establish that he/she has taken immediate action to arrange the removal of the vehicle forthwith,
  - c) No person shall park a trailer from a truck-tractor unit without being connected to the truck-tractor (per the Public Highways development Act, Section 43. (1), (2), (3), and (4)), at any time on any highway within the Town of Taber. Non compliance will result in a traffic tag as indicated (Schedule "D"), plus the unit will be towed and impounded, with the release from impoundment at the onwer's expense.
- 8.03 No person shall park a truck-tractor unit, with or without a trailer attached thereto it, on any highway of the Town except as listed in Schedule "A" which is attached to and forms part of this Bylaw, subject to the exclusion for trailer drop off in 8.04 below.
- 8.04 This Section shall not apply where a vehicle or trailer is obliged to be parked while being loaded or unloaded in the course of its ordinary business.
- 8.05 No person shall park a motor vehicle on any highway in the Town of Taber exceeding the registered weight of 5000 kilograms (11,000 Lbs.), when registered weight is in accordance with provisions of the Traffic Safety Act and regulations thererunder, except as listed in areas outlined in Schedule "A" which is attached to and forms part of this Bylaw.

**SECTION IX: RIGHTS AND DUTIES OF PEDESTRIANS**

- 9.01 No pedestrian shall crowd or jostle other pedestrians in such a manner as to create or cause discomfort, disturbance or confusion.
- 9.02 a) No person shall stand in a group of three (3) or more persons or so near to each other on any highway as to obstruct the entrance to buildings or to obstruct or prevent other persons using such a highway and forthwith after request has been made by a Peace Officer or other person duly authorized to do so, shall disperse and move away.
- b) No person shall so conduct themselves or otherwise position themselves on a highway in a manner as to obstruct vehicular or pedestrian traffic or as to inconvenience any other person upon the highway.

**TOWN OF TABER  
TRAFFIC CONTROL BYLAW NO. 06-2005**

- 9.03 Nothing in Section 9.02 shall be construed as prohibiting the assembly of persons for the purpose of watching a parade or procession duly authorized by the Town.
- 9.04 No person shall stand upon a highway for the purpose of soliciting a ride from the driver of any vehicle.
- 9.05 No person shall race or cause a race upon any roadway unless so authorized by the CAO in writing.

**SECTION X: PARKING**

- 10.01 No person shall park a vehicle upon a highway in such a manner that any part of the vehicle is within three (3) metres, (10 feet), of the centre line of the highway providing that the foregoing shall only apply to highways where the portion thereof intended for vehicular traffic is twelve (12) metres (40 feet) or more in width.
- 10.02 When angle parking is permitted or required and guide lines are visible on the roadway, a driver shall park his/her vehicle;
- a) with its sides between and parallel to any two guidelines, and
  - b) with one front wheel not more than 500 millimetres (20 inches) from the curb or edge of the roadway.
- 10.03 Notwithstanding the provisions of the Traffic Safety Act, a vehicle may be parked at right angle to the curb in a Cul-de-Sac providing that the vehicle is not parked in such a manner as not to interfere with the flow of traffic in the Cul-de-Sac.
- 10.04 Parking shall be parallel to the curb except in areas listed in Schedule "F" which is attached to and forms part of this Bylaw and such Schedule may be amended from time to time by resolution of Council or by the CAO.
- 10.05 No person shall park a vehicle for any period of time whatsoever at the following locations;
- a) upon any portion of a highway adjacent to any structure in the course of erection or repair when such parking will impede or obstruct traffic,
  - b) in any truck loading or unloading zone marked by sign indicating the restrictions which apply thereto except a commercial vehicle lawfully engaged in loading or unloading merchandise.



**TOWN OF TABER  
TRAFFIC CONTROL BYLAW NO. 06-2005**

Notwithstanding the foregoing, such space may be used for normal parking of vehicles on Sunday or any Holiday or at times other than those restricted by the sign.

- c) Where the vehicle may in any way interfere with the use of a doorway intended as a fire or emergency exit from any building abutting the highway.
  - d) In the entrance to any Fire Hall or any Police Station or the Ambulance entranceway to any hospital.
  - e) No person shall park a vehicle at a place or area where the sign indicates that parking is restricted to a special class of vehicles only.
  - f) For the purpose of the foregoing Subsection, the following special classes of vehicles are established;
    - i) Police Vehicles
    - ii) Taber Handi-Bus
    - iii) Tour Line Buses
    - iv) Funeral Cars
    - v) School Buses
    - vi) Taxicabs
    - vii) Vehicles marked for the Handicapped
    - viii) Other as may be established by resolution of Council from time to time.
  - g)
    - i) Upon any roadway or alley providing emergency vehicle access to a multiple unit development, except where such alley or roadway is marked as such by signs on or near such alley or roadway.
    - ii) In this Section, multiple unit developments shall mean a development consisting of two or more self contained units on a parcel of land in excess of one thousand (1000) square metres (10,764 square feet) and without restricting the generality of the foregoing shall include shopping centres and townhouse developments.
- 10.06 a) Except when actually taking or discharging passengers no person shall park a vehicle at the following locations;
- i) in a passenger loading zone marked with a sign,
  - ii) on any portion of a highway marked by signs as "No Parking".



**TOWN OF TABER**  
**TRAFFIC CONTROL BYLAW NO. 06-2005**

- 10.07 a) No person shall park a vehicle in any alley unless a sign otherwise permits, except for the following purposes,
- i) the loading or unloading of goods from commercial vehicles for a period not exceeding thirty (30) minutes, or
  - ii) the loading or unloading of goods or passengers from a vehicle other than a commercial vehicle for a period not exceeding five (5) minutes.
- b) Notwithstanding Subsection i) and ii) above, no person while loading or unloading passengers or goods shall park a vehicle in such a manner as may obstruct the passage of other vehicles along the alley.
- 10.08 a) Where a sign restricts the parking of vehicles to a time limit it shall be an offence to park a vehicle in excess of the time so designated and marked on the sign. The time limits are specified in Schedule "F" which is attached to and forms part of this Bylaw,
- b) In order to determine the time which a vehicle has been parked in a location where parking is restricted to a specific time a Police Officer or another person charged with the enforcement of parking prohibitions and restrictions may place an erasable chalk mark on the tread of the tire on parked or stopped vehicles without such Police Officer or other person or the Town incurring any liability for so doing.
- c) If after the issuance of a traffic tag to a vehicle for a first violation of Section 10.08 a) hereof and a vehicle is parked for further periods of time in excess of that permitted on the applicable traffic device, then a second and additional offence shall be deemed to have occurred,
- d) The provisions of Section 10.08 shall not apply on a Sunday or on a Holiday.
- 10.09 a) No person shall park or leave a vehicle on private land unless required or permitted by the ByLaw, the Traffic Safety Act or by Traffic Control Devices or in compliance with the directions of a Peace Officer unless such person has obtained the permission of the owner, tenant, occupant or person in charge of the private land.

**TOWN OF TABER  
TRAFFIC CONTROL BYLAW NO. 06-2005**

- b) A vehicle parked contrary to Subsection a) may be impounded and removed and an information and complaint may be laid against the registered owner or person in charge of the illegally parked vehicle.
- 10.10 No person shall park a vehicle upon any land owned by the Town of Taber, which the Town uses or permits to be used as a playground, recreation area, or public park, except on such part thereof as the CAO may designate by sign or signs.
- 10.11 a) No person shall park any trailer, whether designated for occupancy by persons or for carrying of goods or equipment upon any highway unless the said trailer is attached to a vehicle by which it may be propelled or drawn and when so attached the trailer shall be deemed part of that vehicle and subject to the regulations pertaining to vehicles.
- b) No person shall occupy or permit another person to occupy a mobile unit upon a highway or upon public property unless such property has been designated for use as a mobile unit park or trailer court.
- c) For the purpose of this Section " Mobile Unit " means;
- i) any vacation trailer or house trailer or relocatable trailer; or
- ii) any structure whether ordinarily equipped with wheels or not, that is constructed or manufactured to be moved from one point to another by being towed or carried and to provide living accommodations for or other use by one or more persons.
- 10.12 No person shall park any vehicle upon the Community Centre parking area located within the area of 50 Street to 48 Street and 48 Avenue to 65 metres (212 feet) south of 47 Avenue legally defined as Block 3, Plan 7282 J.K., for more than twenty-four (24) consecutive hours.
- 10.13 A person being in charge or control of a garage, service station, radio shop or other premises where repairs or installations are made to vehicles for compensation, shall not leave or cause or suffer or permit to be left on any street a vehicle which is left in his/her possession for carrying out of repairs or making installations or for any other purpose whatsoever.
- 10.14 No owner or operator of any self-propelled type of vehicle which is incapable of being moved under its own power shall cause or permit such vehicle to be parked or left standing on any street.



**TOWN OF TABER  
TRAFFIC CONTROL BYLAW NO. 06-2005**

- 10.15 Subsection 10.14 does not apply to a vehicle which has been left parked because of a breakdown or other emergency if the person in charge or control of the vehicle can establish that he/she has taken immediate action to arrange for the removal of the vehicle forthwith.
- 10.16 Notwithstanding any other provision of this Bylaw, the following classes of motor vehicles are exempt from parking prohibitions;
- a) Emergency Vehicles
  - b) Public Utility Vehicles
  - c) Municipal or Other Government Public Services Vehicles
  - d) Towing Service Vehicles
- while any such vehicle is being used in work requiring that it be stopped or parked in contravention of any such prohibition.
- 10.17 No person shall park a vehicle on a Town owned Parking lot in contravention of the signs placed in the said Parking lot.

**SECTION XI: AUTHORITY OF THE CAO**

- 11.01 The CAO is hereby delegated the authority to prescribe where traffic control devices are to be located, including traffic control devices restricting the speed of vehicles and such traffic control devices located by such persons pursuant to a delegation made under this clause shall be deemed to have been made by Bylaw of the municipality and to maintain a record of all such locations which shall be open to public inspection during normal business hours.
- 11.02 The CAO is hereby authorized to designate or may allow crosswalks upon any highway and to mark the same or cause the same to be marked.
- 11.03 The CAO is hereby authorized to designate any highway intersection or other place on a highway as a place at which no left hand turn or right hand turn or both shall be made, and shall cause the said places to be signed, barricaded or otherwise restricted.
- 11.04 The CAO is hereby authorized to designate any intersection or place on a highway, including a place where a railway right-of-way crosses a highway, as a place where U-Turns are prohibited and shall cause same to be marked.
- 11.05 When Town Council has approved of any highway or part of a highway being designated for one-way traffic then the CAO shall cause the same to be marked with signs.

**TOWN OF TABER  
TRAFFIC CONTROL BYLAW NO. 06-2005**

- 11.06 The CAO is hereby authorized to designate any highway as one which is closed temporarily in whole or in part to traffic and shall cause such highway to be marked.
- 11.07 The CAO is hereby authorized to designate any roadway as one to be divided into traffic lanes of such number as may be considered proper.
- 11.08 The CAO is hereby authorized to designate "School Zones" and "Playground Zones". The CAO shall cause such zones to be marked by signs posted along the highway or by markings on the pavement or by signs or lights or both, posted or suspended over the highway.
- 11.09 When Town Council has designated vehicles speed on any highway or portion of a highway, then the CAO shall cause such speed limits to be marked.
- 11.10 The CAO is hereby authorized to designate any boulevard upon which parking is permitted and shall cause signs permitting such parking to be erected thereon.
- 11.11 The CAO may designate and cause to be properly marked portions of highway prohibiting parking at any time.
- 11.12 The CAO is hereby authorized to designate portions of highway where parking is limited to a period of time and shall cause signs to be erected indicating such parking limitations.
- 11.13 The CAO is hereby authorized to designate passenger or truck loading or unloading zones and shall cause the same to be marked.
- 11.14
- a) Notwithstanding any other provisions in this By-Law the CAO may cause "No Parking" signs to be placed on or near roadways for roadway maintenance or construction purposes,
  - b) After such signs are placed on or near a roadway, no person shall park or leave a vehicle on that portion of roadway contrary to provisions of such signs.
  - c)
    - i) When roadway maintenance or construction commences, vehicles parked on the signed roadway may be removed pursuant to Section 11.12 hereof.
    - ii) When it is practicable the vehicle, on removal from the signed roadway will be left nearby to minimize the inconveniences and expenses to its owner or operator and the registered owner of



**TOWN OF TABER  
TRAFFIC CONTROL BYLAW NO. 06-2005**

the vehicle shall pay all expenses for the removal of the vehicle.

- 11.15 a) When Town Council has approved of any highway or part of a highway being designated for a "Dangerous Goods Route" and such highway description is recorded in Schedule "C" which is attached to and forms part of this Bylaw, then the CAO shall cause the same to be marked with signs,
- b) When Town Council has approved of any highway or part of a highway being designated for "Truck Routes" and such highway description is recorded in Schedule "A" which is attached to and forms part of this Bylaw, then the CAO shall cause the same to be marked with signs reading "Truck Route".
- 11.16 The CAO is hereby authorized to designate those portions of highway upon which parking is prohibited between the hours of 2:00 o'clock in the forenoon and 7:00 o'clock in the forenoon of any day of the week from Monday to Saturday inclusive, and shall cause the same to be marked by sign.
- 11.17 The CAO is hereby authorized to specify the types of vehicles which are prohibited from parking on any Town owned parking lots and shall cause a sign to be erected on the said parking lot setting forth such prohibition.
- 11.18 The CAO is hereby authorized to designate angle parking on any highway and cause the same to be marked.
- 11.19 The CAO is hereby authorized in case of unfavourable road conditions to limit loads upon Town highways.
- 11.20 The CAO is hereby authorized to prohibit or restrict by sign the movement of vehicles from private driveways onto a highway or from a highway onto private driveways where such prohibition or restriction is deemed advisable in the public interest and for the better regulation of traffic.
- 11.21 The CAO is hereby authorized to close any existing median or divider on any municipal highway.
- 11.22 The CAO is hereby authorized to designate portions of highways within the Town for the use of bicycles only and to regulate the movement of bicycles upon the portion of such highway designed for use by bicycles.

**TOWN OF TABER  
TRAFFIC CONTROL BYLAW NO. 06-2005**

- 11.23 The CAO is hereby authorized to appoint one or more Bylaw Enforcement Officers who should have the authority of a Peace Officer only with respect to the enforcement of the Bylaws of the Town of Taber.

**SECTION XII: POWERS OF PEACE OFFICERS**

- 12.01 Any Peace Officer is hereby authorized to remove or cause to be removed any vehicle or trailer.

- a) parked in contravention of a provision of this Bylaw, or
- b) where emergency conditions may require such removal from a highway. Such vehicle may be removed to a place designated by the CAO where it will remain impounded until claimed by the owner or his/her agent.

- 12.02 A notice or commonly called a Traffic Tag having printed wording approved by the CAO may be issued by a Peace Officer or Bylaw Enforcement Officer, to any person alleged to have breached any provision of this Bylaw and the said notice shall require forfeiture and payment of the appropriate fine specified in Schedule "D" attached hereto and declared to be part of this Bylaw, to such officials as the CAO may designate.

- 12.03 A Traffic Tag shall be deemed to be sufficiently served;

- a) if served personally on the accused, or
- b) if mailed to the address of the Registered Owner of the vehicle concerned, or to the person concerned, or
- c) if attached to or left upon the vehicle in respect of which the offence is alleged to have been committed.

- 12.04 Upon production of any such Tag within seven (7) days from the date of service thereof together with the payment prescribed in Schedule "D" to an official designated by the CAO to receive such payment an official receipt for the payment shall be issued and subject to the provisions of Section 12.05 of this Section, such payment shall be accepted in lieu of prosecution.

- 12.05 If the person upon whom any such Tag is served fails to pay the required sum within the time limit of Twenty-Two (22) consecutive days, the provisions of this Section for acceptance of payment in lieu of prosecution does not apply.



**TOWN OF TABER  
TRAFFIC CONTROL BYLAW NO. 06-2005**

- 12.06 If a person has been prosecuted for the offence named in the Traffic Tag and has been convicted of such offence, then the fine imposed shall not be less than the original amount indicated on the said Traffic Tag.
- 12.07 Nothing in this Section contained shall:
- a) prevent any person from defending a charge of committing a breach of this Bylaw,
  - b) prevent any Peace Officer or other person from laying any information and complaint against any other person whether or not such other persons has made a payment under the provisions of Section 12.02 and 12.08 for a breach of any of the provisions of this Bvlaw.
- 12.08 Each Peace Officer and By-Law Enforcement Officer is hereby charged with the duty of enforcing the provisions of this Bylaw.
- 12.09 No person other than the owner or the driver of a motor vehicle shall remove any Notice or Tag placed on or affixed to the motor vehicle by a Peace Officer or Bylaw Enforcement Officer in the course of his/her duties.
- 12.10 Where a motor vehicle is driven, parked, used or left in contravention of any of the provisions of this Bylaw the owner of the motor vehicle is guilty of the contravention and is liable to the penalty provided in this Bylaw, unless he/she proves to the satisfaction of the Court, trying the charge for the contravention, that at the time of the contravention the motor vehicle was not driven, used, parked or left by him/her or by some other person with the owners consent, expressed or implied.

**SECTION XIII: PENALTIES**

- 13.01 If a penalty is not defined in this Bylaw then this Section shall apply.
- 13.02 Any person who commits a breach of any of the provisions of this Bylaw shall upon summary conviction before a Court of competent jurisdiction be liable to a fine not exceeding Twenty Five Hundred Dollars (\$2500.00) exclusive of costs and in case of nonpayment of the fine and costs imposed, to imprisonment of a period not exceeding six (6) months unless such fine and costs including the cost of committal are sooner paid
- 13.03 a) If a person contravenes a Section of this Bylaw which incurs costs to the Town for repairs or replacement then the repairs or replacement may be done by the Town at the expense of the

**TOWN OF TABER  
TRAFFIC CONTROL BYLAW NO. 06-2005**

person in contravention of this Bylaw. If the person in contravention does not pay such expenses promptly upon being invoiced the Town may recover the expenses thereof with costs by action in any Court of competent jurisdiction.

- b) This expense shall be in addition to any fines or penalties imposed for contravention of this Bylaw or The Traffic Safety Act.

**SECTION XIV: OBSTRUCTION TO VISION**

- 14.01 No owner or occupant of private property in the Town shall allow Hedges, Shrubs or Trees, whether planted before or after the date of the passing of this Bylaw to grow or remain at a greater height than 76.2 centimetres (30 inches) at any place on such parcel of land at or adjacent to or within a distance of Five (5) metres (16.4 feet) measured from the corner of the street intersection nearest to the parcel of land concerned.
- 14.02 In the case of trees growing on any private property within the Town, whether planted before or after the date of the passing of this Bylaw, the owner or occupant concerned shall trim the said trees in such a way that no branches or foliage of said trees shall be at a lesser height than 160 centimetres (63 inches) at any place on such parcel of land at or adjacent to and within a distance of five (5) metres (16.4 feet) measured from the corner of the street intersection nearest to such trees.
- 14.03 If a person is directed by a Peace Officer and /or a development officer and/or by a Bylaw Enforcement Officer to reduce any Hedges, Shrubs or Trees referred to in Section 14.01 or 14.02 and fails to carry out such directions within Seven (7) days of receipt of such direction, the Town may remove any such hedge, shrub or tree or reduce it to the required height, and if, the cost of such work is not paid on demand by the owner or occupant of the property in question, the Town may recover the expenses of such work, cost by action in any Court of competent jurisdiction, or may charge the expenses of the work as taxes due against such property.
- 14.04 A person shall not build, erect or allow to continue in existence a fence, wall or other structure other than a building on private property at or adjacent to and within five (5) metres (16.4 feet) from a street intersection to a height greater than 76 centimetres (30 inches).
- 14.05 The maximum height provided in Section 14.01, 14.02 and 14.04 of this section shall be measured from the top of the curb where there is a sidewalk or from the level of the crown of the roadway where there is no sidewalk.



**TOWN OF TABER  
TRAFFIC CONTROL BYLAW NO. 06-2005**

- 14.06 If contrary to the provisions of Section 14.04 any fence, wall or structure other than a building, is erected beyond the maximum height allowed by said Section a Peace Officer may order the person responsible therefore forthwith at his own expense to remove or reduce the height of the fence, wall or other than a building, to be within the maximum height allowed by Section 14.04 and if the person responsible for same neglects or refuses to reduce the height thereof or remove it the Town may proceed to reduce the height as required and may charge the costs thereof to the person on whose land the said fence, wall or structure other than a building exists.
- 14.07 No person shall store lumber or other materials at or adjacent to and within five (5) metres (16.4 feet) from a street intersection to a height greater than 76.2 centimetres (30 inches) measured from the top of the curb where there is a sidewalk or from the level of the crown of the roadway where there is no sidewalk.
- 14.08 Nothing contained in this Section shall effect the liability of any person to prosecution for breach of this Section.

**SECTION XV: CYCLISTS, SKATERS, HORSES AND HORSE- DRAWN VEHICLES**

- 15.01 No person shall ride a bicycle having a wheel diameter in excess of Forty (40) centimetres (16 inches) on any sidewalk except where permitted by a sign.
- 15.02 No person shall ice skate or toboggan upon a roadway.
- 15.03 No person shall coast on a sled, toboggan, skis or other conveyance, except a bicycle or rollerblades, upon a highway.
- 15.04 Every person skateboarding, roller skating or rollerblading upon a sidewalk or trailway shall:
- a) yield the right-of-way to pedestrians,
  - b) when passing a pedestrian, or other person on a sidewalk, use care and control required to ensure the safety of the pedestrian or other person,
  - c) stay at a reasonable distance from other persons using the sidewalk, and
  - d) give an audible signal before overtaking a pedestrian, which signal will be produced a reasonable time prior to overtaking, by voice, bell or other warning device, which is audible to the pedestrian.

**TOWN OF TABER  
TRAFFIC CONTROL BYLAW NO. 06-2005**

- 15.05 No person shall skateboard, roller skate or rollerblade upon a sidewalk or trailway at any rate of speed that is unreasonable having regard to the nature, condition, and use of the sidewalk or trailway and the amount and kind of pedestrian traffic that is or might reasonably be expected to be on the sidewalk or trailway.
- 15.06 No rally or race involving roller skaters or rollerblades or an other person shall be held upon any sidewalk or trailway, unless authorized to do so by the CAO.
- 15.07 No person skateboarding, roller skating or rollerblading shall cross any highway at any point other than at a crosswalk or an intersection. The driver of a vehicle is not relieved from exercising due care.
- 15.08 Skateboarders, roller skaters and rollerbladers use sidewalks or trailways at their own risk and the Town does not warrant any sidewalk or trailway as being suitable for skateboards, roller skates or rollerblades.
- 15.09
- a) No person shall ride, drive, walk, any horse or any other animal, with the exception of small pets on a leash, in or on any sidewalk, trailway boulevard, park, highway or any other public place within the Town of Taber.
  - b) This provision shall not apply to Rodeos, or parades within the Town or other activities approved in writing by the CAO and during such activities, that the driver or any other person in charge of any horse-drawn vehicle on a highway shall remain upon such vehicle while in motion, or shall walk beside the horse drawing such vehicle.

**SECTION XVI: TAXICABS**

- 16.01 The CAO is hereby authorized and empowered to designate and properly mark by signs certain stalls or parking spaces to be known as "Taxicab Stands", for the exclusive use of vehicles for hire.
- 16.02 Any person carrying on the business of letting vehicles for hire hereinafter called a "Taxicab Operator" may apply to the CAO for the location of one taxicab stand, but the taxicab operator will only be allotted space for the parking of one (1) taxi.
- 16.03 The CAO may prescribe from time to time the fees to be charged a taxicab operator for each additional parking space or stall, and may charge the cost of installing and maintaining signs to the taxicab operator.



**TOWN OF TABER  
TRAFFIC CONTROL BYLAW NO. 06-2005**

- 16.04 a) No person shall stop or park a vehicle that is not a taxicab in either a marked taxicab stand allotted to a company or in an open taxicab zone.
- b) No operator of a taxicab shall stop or park and leave his/her vehicle unattended for a period exceeding Fifteen (15) minutes at any taxicab stand.
- 16.05 Notwithstanding other provisions in this Bylaw or any other Bylaw, a taxicab shall be classified as an ordinary vehicle not entitled to the benefit of the foregoing Section if, while parked, on its windshield there is a printed sign, approved as to form by the CAO, stating that the vehicle is not for hire.
- 16.06 Notwithstanding the other provisions of this Section, the Chief of Police may permit taxicabs, while waiting for hire, to stand at a designated location to provide accommodation for the public attending any special function or event.
- 16.07 Notwithstanding the other provisions of this Bylaw all vehicles being used for hire, as taxicabs, must comply with regulations as set forth in the Livery Act, The Business Licencing Bylaw and must also;
- a) have all vehicles inspected annually by a certified automotive repair shop and the inspection carried out by a certified mechanic, to ensure that the vehicle is mechanically sound, and safe for the transporting of the public, and carried in the vehicle at all times and be produced upon demand of a Peace Officer, and
- b) a copy of the annual inspection report shall be provided to the Bylaw Enforcement Officer within 7 days of each completed inspection,
- c) a copy of the annual inspection report is to be carried in the vehicle at all times to be produced to a Peace Officer upon demand,
- d) should the operator of a vehicle being used as a taxicab not be able to produce copies of the inspection upon demand or request of a Peace Officer, then the vehicle being used will be considered not to be a proper taxicab and therefore may not be used as such, and charges could be laid for being in contravention of this Section of the Bylaw.

**SECTION XVII: MISCELLANEOUS**

- 17.01 No person shall load or unload goods or merchandise across a sidewalk or boulevard where loading and unloading facilities have been provided in

**TOWN OF TABER  
TRAFFIC CONTROL BYLAW NO. 06-2005**

the premises to which the goods or merchandise are being delivered or from which they are being taken.

- 17.02 The use of Bicycles, Skateboards and Rollerblades are permitted in the Town in accordance with the rules as set forth by the Traffic Safety Act, or as otherwise provided in this Bylaw.
- 17.03 a) No person shall place any sign, notice or structure upon a Town highway or boulevard or upon abutting Town property including public walks unless authorized by the CAO to do so.
- b) Any sign, notice or other object placed on or beside a Town highway or upon abutting public lands including boulevards and sidewalks shall be liable for the removal and immediate disposal by the Town without any notice or warning to the owner thereof.
- 17.04 No person shall drain and/or flush any fluid from a vehicle upon a highway so that the materials of the vehicle falls upon the roadway.
- 17.05 a) No person shall wash a vehicle upon a roadway or so near a highway as to result in the depositing of mud or creating slush or ice upon a public sidewalk or roadway.
- b) No person operating premises for the sale of new or used vehicles or for the washing of these vehicles shall wash such vehicles so as to result in the placement of mud or slush upon the public sidewalk or roadways.
- c) No person shall wash any article in such a manner as to result in mud, grease, oil or any item being placed upon a public roadway, boulevard or sidewalk.
- d) No person operating a business premises to which entry or exit for vehicles is made by crossings located between the highway curb and private property shall allow water, mud, slush, ice or frozen snow to remain on the public sidewalk or roadway portion of such crossing, but will keep same clean and clear of all such matter, liquids or substances as may become a hazard to pedestrians.
- 17.06 If contrary to Section 17.05, deposits have been made without authorization and the Town removes same, the expenses shall be chargeable to the person responsible, which shall be in addition to any fine or penalty imposed.
- 17.07 No person shall operate a motor vehicle, with the exception of a School Bus between the intersections of 54 Avenue and 56 Avenue on 54



**TOWN OF TABER  
TRAFFIC CONTROL BYLAW NO. 06-2005**

Street when the Traffic Control Lights are flashing during the times as listed in Schedule "G" which is attached to and forms part of this Bylaw and which said Schedule "G" may be amended from time to time by the CAO.

- 17.08 No persons shall play any games on a roadway, alley or highway in the Town of Taber.
- 17.09 No person shall cast, project or throw any stones, balls of snow, ice or other missiles dangerous to the public, or use any bow or arrow, catapult or other such contraption on any of the highways or public places in the Town of Taber.
- 17.10 No person shall drive a vehicle across any open land owned by the Town of Taber, unless so authorized by the CAO.
- 17.11 No person shall wilfully remove, throw down, deface, alter or destroy a Traffic Control Device placed, marked or erected on or beside a highway.
- 17.12 No person shall place or cause to be placed any hand bills or other advertising matter on or in a vehicle without the permission of the owner or person in charge of the vehicle.
- 17.13 No person shall break, tear, or remove any pavement, sidewalk, curbing, macadamizing or other road surface, or cause excavation in or under any street in the Town for any purpose, without first having obtained permission from the Town to do so, and if such permit is granted the work shall be under the inspection of the Town and replaced or relaid in a manner compatible with the installation prior to the construction.
- 17.14 No person other than an employee of the Town properly authorized on their behalf shall dig or move any earth or other material from any Street, Lane, Square or other property of the Town, nor shall any person dispose of or place earth or other materials on any Street, Lane or Square or other public property except with the permission, in writing, specifically issued to such persons by the Town.
- 17.15 The Town of Taber may authorize the placing or setting up of barricades and other safe guards including warning lights, reflectors, signs and other safety devices on or in, abutting, along or across any highway, street, avenue, lane or public place within the Town of Taber. A person not authorized to do so in writing by the Town shall remove, displace, tear down, overthrow, injure, damage or interfere in any way with any such barricades or safe guards placed by the Town.

**TOWN OF TABER  
TRAFFIC CONTROL BYLAW NO. 06-2005**

**SECTION XVIII: SHOPPING CARTS**

- 18.01 a) Every owner of a business premise shall display therein at a conspicuous place a sign stating that shopping carts cannot be removed from said premises or its parking area pursuant to this Bylaw.
- b) Every owner of a shopping cart shall have the company name painted, printed or stamped thereon or plainly attached by a plate or similar device so as to readily identify the ownership of the cart.
- c) No customer or other person shall remove a shopping cart from any premises or parking area referred to in this Section.

**SECTION XIX: ELECTRICAL CORDS**

- 19.01 No person shall cause any electrical extension cords to be conveyed across a public sidewalk unless the said extension cord is conveyed above the sidewalk subject to the following conditions;
- a) The electrical extension cord must be of a grade approved for outdoor use.
- b) A sturdy device of a nonconductive material not susceptible to wind action must be used to support and convey the extension cord above the surface of the sidewalk at a height of not less than 2.15 metres (7 feet).
- c) All electrical extension cords and portable supporting devices shall be removed from boulevards not later than April 30th of each year.
- 19.02 a) The Town may issue an Order in regards to the removal of the electrical extension cord and portable supporting device and within Five (5) days of same may enter upon the property to remove the said electrical extension cord and portable supporting device unless a hazard exists then the removal by the Town shall be immediate,
- b) Upon failure of the Owner to comply with the aforementioned order, the Town may enter upon the property and charge the costs of the work done against the property as taxes due and owing and collectible in the same manner as taxes.

**SECTION XX: SNOW ROUTES/STREET CLEANING ROUTES**

- 20.01 a) No person shall park a vehicle or permit a vehicle to be parked on a highway marked as a snow route.



**TOWN OF TABER  
TRAFFIC CONTROL BYLAW NO. 06-2005**

- b) Subsection a) applies when the snow route has been declared in effect by the CAO by advertising on radio and is in effect for a period of Seventy-Two (72) hours unless extended by a further declaration for another Seventy-Two (72) hours by the CAO,
  - c) All vehicles parked on signed snow routes after the declaration indicated in Subsection b) are subject to immediate removal, at the expense of the registered owner of the said vehicle.
- 20.02
- a) No person shall park a vehicle or permit a vehicle to be parked on a highway, designated by the CAO, as a "Street Cleaning Route".
  - b) Subsection a) applies when the Street Cleaning Route has been declared in effect by the CAO by advertising on radio or by the posting of signs and is in effect for a period of Twelve (12) hours.
  - c) All vehicles parked on signed Street Cleaning Routes after the declaration indicated in Subsection b) is subject to immediate removal at the expense of the registered owner of the said vehicle or to a fine as set out in Schedule "D" which is attached to and forms part of this Bylaw, and said Schedule "D" may be amended from time to time by resolution of Council.

**SECTION XXI: HANDICAPPED PARKING**

- 21.01 The CAO is hereby authorized to establish such parking zones as are deemed necessary for the exclusive use by Handicapped Persons, who operate or travel by motor vehicle.
- 21.02 An owner or operator of a motor vehicle used for the transportation of a handicapped person(s) may apply to the Alberta Rehabilitation Council for the Disabled for a portable placard identifying the vehicle as being used for the transportation of handicapped persons, to be issued to the applicant, which will indicate that the motor vehicle bearing such a placard may be parked in a parking zone designated for handicapped persons. The placard must be an official placard issued by a motor vehicle licencing agent for the Province of Alberta.
- 21.03 A placard issued to an applicant pursuant to Section 21.02 of this Bylaw must be displayed on the drivers side of the dashboard, rearview mirror of the motor vehicle used by the applicant, thereby indicating that the vehicle may be parked in a zone designated by the CAO for the use of handicapped persons.

**TOWN OF TABER  
TRAFFIC CONTROL BYLAW NO. 06-2005**

21.04 The operator of a vehicle which is not identified by a placard issued pursuant to Section 21.03 of this Bylaw as a vehicle operated or used by a handicapped person shall not stop or park the vehicle in a zone designated by the CAO as being for the use of handicapped persons.

**SECTION XXII: TRANSITION SECTION**

22.01 All traffic control devices which are under the Council or CAO's authority in place on the effective date of this Bylaw shall be deemed to be valid traffic control devices for the purpose of this Bylaw. Any additions or deletions of traffic control devices can be made by Council through resolution or by the CAO.

22.02 All School Zones and Playground Zones in effect immediately prior to the coming into force of this Bylaw shall be continued in effect until removed or amended by resolution of Council or by the CAO.

**SECTION XXIII**

23.01 Bylaw 01-2001 and Bylaw 08-2002 are hereby repealed in their entirety.

23.02 Every person who contravenes a Section of this Bylaw is guilty of an offence and shall forfeit and pay a penalty as set forth in Schedule "D" which is attached to and forms part of this Bylaw.

23.03 The provisions of this Bylaw do not apply to employees or agents of the Town of Taber carrying out work authorized by the Town.

23.04 Where the Bylaw states "CAO" may authorize such changes, it shall be deemed that Council also may do the same.

23.05 Schedules to this Bylaw may be amended from time to time in accordance with the provisions of this Bylaw

23.06 This Bylaw shall take force and effect upon the final reading thereof.

RES.170/05 READ a first time this 9TH day of May 2005.


RES.187/05 READ a second time this 24th day of May 2005.




TOWN OF TABER  
TRAFFIC CONTROL BYLAW NO. 06-2005

RES.188/05

READ a third time and finally passed this 24<sup>th</sup> day  
of May 2005.

  
\_\_\_\_\_  
MAYOR

  
\_\_\_\_\_  
CAO

**TOWN OF TABER  
TRAFFIC CONTROL BYLAW NO. 06-2005**

**SCHEDULE " A"  
SCHEDULE OF TRUCK ROUTES**

<b>THOROUGHFARE</b>	<b>FROM</b>	<b>TO</b>
Highway #3	Secondary Road #864	East Boundary of Town
47 Avenue	51 Street	57 Street
51 Street	Hwy. #3	47 Avenue
50 Avenue	57 Street	Highway #36 North
52 Avenue	57 Street	Highway #36 North
54 Avenue	58 Street	Highway #36 North
56 Avenue	58 Street	Highway #36 North
57 "A" Avenue	58 Street	62 Street
59 Avenue	Highway #36 North	65 Street
60 Avenue	58 Street	Highway #36 North
64 Avenue	Secondary Road #864	Highway #36 North
Wildrose Gate	Highway #36 North	65 Street
66 Avenue	53 Street	56 Street
Wildrose Way	East Service Road	65 Street
80 Avenue	Highway #36 North	50 Street West
Secondary Road #864	Highway #3	North Bounday of Town
Highway #36 South	Highway #3	South Bounday of Town
50 Street	Highway #3	Heritage Drive



**TOWN OF TABER  
TRAFFIC CONTROL BYLAW NO. 06-2005**

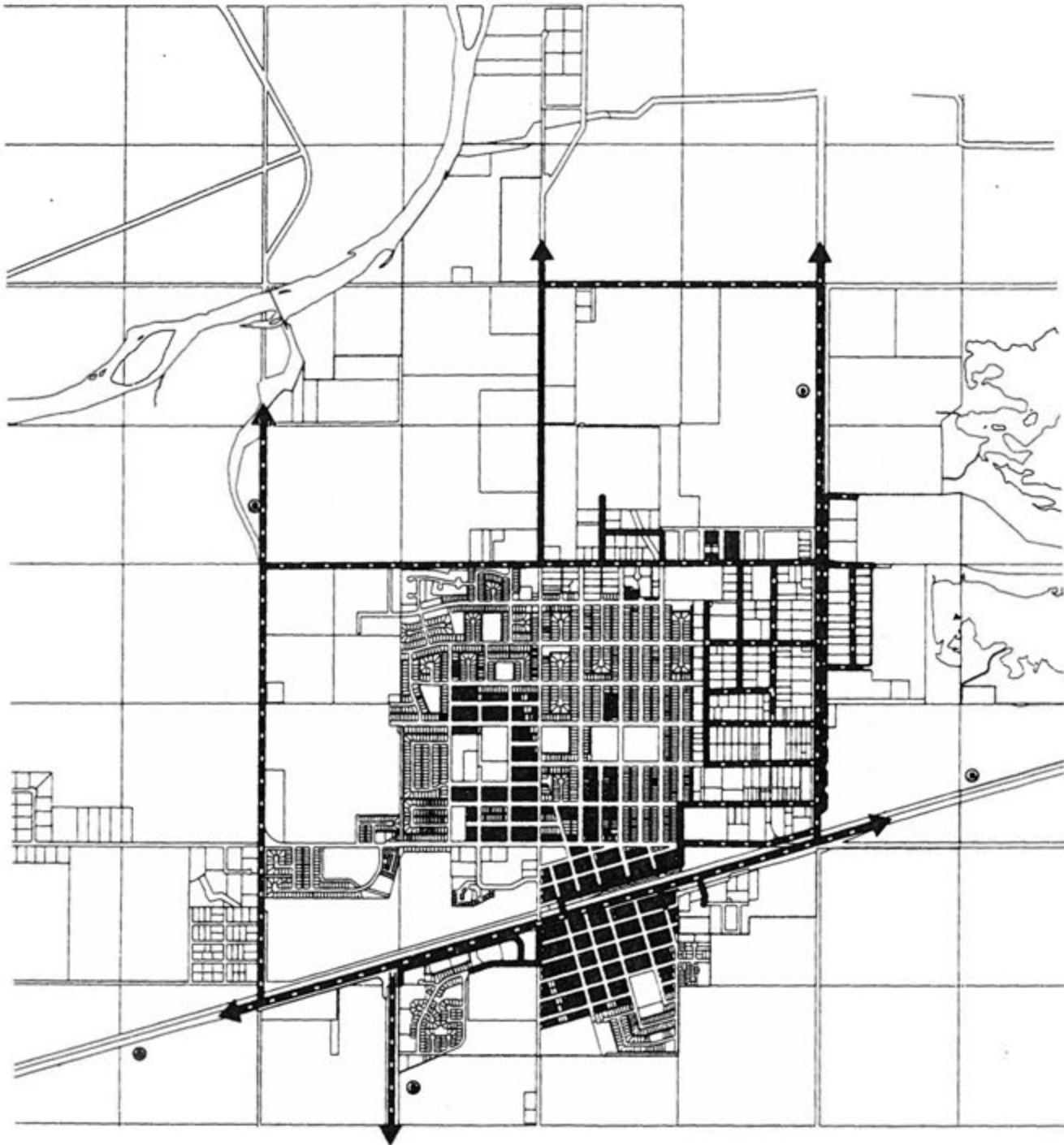
**SCHEDULE " A"  
SCHEDULE OF TRUCK ROUTES (CONT'D)**

<b>THOROUGHFARE</b>	<b>FROM</b>	<b>TO</b>
Heritage Drive	50 Street	The Parking Lot on the NW side of Heritage Inn
Service Road	Heritage Drive	Around to Highway #36 South
50 Street	64 Avenue	80 Avenue North
53 Street	64 Avenue	68 Avenue
55 Street	Highway #3	45 Avenue
56 Street	64 Avenue	66 Avenue
57 Street	47 Avenue	50 Avenue
57 Street	Being Limited - 50 Avenue	52 Avenue
Barton Drive	Highway #3	East/West Barton Drive
58 Street	54 Avenue	Bulb @ 62 Avenue
60 Street	57 A Avenue	64 Avenue
62 Street	56 Avenue	64 Avenue
Service Road (64 St.) West side and parallel To Highway #36 North	50 Avenue	64 Avenue
Highway #36 North	Highway #3	80 Avenue
Service Road East Of Highway #36 North	52 Avenue	Wildrose Way
65 Street	59 Avenue	Wildrose Gate

# Map 'A' & 'C'

## Town of Taber

### Truck & Dangerous Goods Route



**Truck & Dangerous Goods Route**

①	Engine Retarder Brake Signs	———	Truck Route	= = =	Truck & Dangerous Goods Route
---	-----------------------------	-----	-------------	-------	-------------------------------





**TOWN OF TABER  
TRAFFIC CONTROL BYLAW NO. 06-2005**

**SCHEDULE "B"  
SCHEDULE OF DANGEROUS GOODS**

<b>CLASS</b>	<b><u>DESCRIPTION</u></b>
<b>1</b>	Explosive, including explosives within the meaning of the Explosives Act.
<b>2</b>	Gases, compressed, liquefied or dissolved under pressure.
<b>3</b>	Flammable and Combustible Liquids.
<b>4</b>	Flammable Solids, substances liable to spontaneous combustion.
<b>5</b>	Substances that on contact with water emit flammable gases.
<b>6</b>	Oxidizing Substances, organic peroxides.
<b>7</b>	Poisonous ( Toxic) and Infectious substances.
<b>8</b>	Radioactive Materials and Prescribed substances, within the meaning of the Atomic Energy Control Act.
<b>9</b>	Corrosive.
<b>10</b>	Miscellaneous Dangerous substances or Organisms, not included in any of the other Classes listed herein.

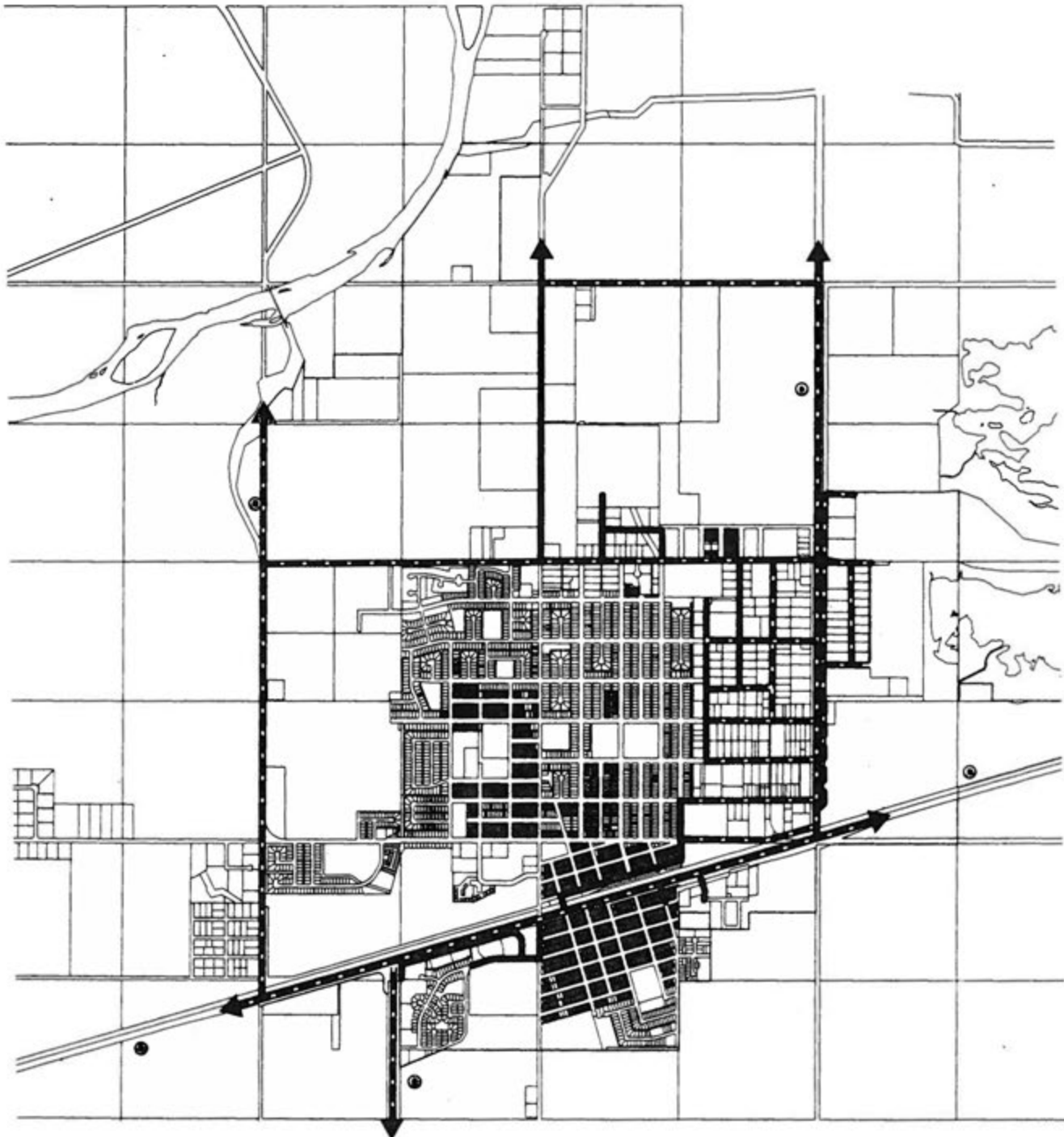
**TOWN OF TABER  
TRAFFIC CONTROL BYLAW NO. 06-2005**

**SCHEDULE "C"  
SCHEDULE OF DANGEROUS GOODS ROUTES**

<b>THOROUGHFARE</b>	<b>FROM</b>	<b>TO</b>
Highway #3	Secondary Rd. #864	Eastern Boundary of Taber
Secondary Rd. #864	Highway #3	North Boundary of Town
Highway #36 North	Highway #3	80 Avenue
64 Street	50 Avenue	64 Avenue
62 Street	56 Avenue	64 Avenue
50 Avenue	57 Street	Highway #36 North
52 Avenue	57 Street	Highway #36 North
54 Avenue	57 Street	Highway #36 North
56 Avenue	57 Street	Highway #36 North
57 "A" Avenue	58 Street	62 Street
59 Avenue	Highway #36 North	65 Street
60 Avenue	57 Street	Highway #36 North
64 Avenue	Secondary Rd. #864	Highway #36 North
Wildrose Gate	Highway #36 North	65 Street
Wildrose Way	East Service Road	65 Street
80 Avenue	50 Street	Highway #36 North
Highway #36 South	Highway #3	South Boundary of Town
Service Road (West of Hwy 36N)	50 Avenue	64 Avenue
Service Road (East of Hwy 36N)	52 Avenue	Wildrose Way
65 Street	59 Avenue	Wildrose Gate



# Map 'A' & 'C' Town of Taber Truck & Dangerous Goods Route



**Truck & Dangerous Goods Route**

●	Engine Retarder Brake Signs	—	Truck Route	—	Truck & Dangerous Goods Route
---	-----------------------------	---	-------------	---	-------------------------------



**TOWN OF TABER  
TRAFFIC CONTROL BYLAW NO. 06-2005**

**SCHEDULE "D"  
SCHEDULE OF FINES**

<u>SECTION</u>	<u>FINES</u>	
<u>SECTION II SPEED LIMITS</u>		
OFFENCE;		
Exceed posted speed limit Safety Act	Schedule "C"	Traffic
<u>SECTION III PARADES OR PROCESSIONS</u>		
OFFENCE;		\$115.00
Subsections 3.01, 3.03, 3.04 (a), 3.04 (b), and 3.05		
<u>SECTION IV FIRES</u>		
OFFENCE;		\$57.00
Subsection 4.01		
<u>SECTION V HEAVY VEHICLES</u>		
OFFENCE;		\$100.00
Subsection 5.02		
<u>SECTION VI MAXIMUM WEIGHTS</u>		
OFFENCE;		
Subsections 6.02 and 6.05		\$100.00 +
		\$100.00 for each 500 Kilograms of weight per axle or axle group over- weight



**TOWN OF TABER  
TRAFFIC CONTROL BYLAW NO. 06-2005**

**SCHEDULE "D"  
SCHEDULE OF FINES CONT'D**

<u>SECTION</u>	<u>FINES</u>
Subsection 6.08	\$100.00
<u>SECTION VII DANGEROUS GOODS</u>	
OFFENCE;	
Subsections 7.01(f), 702, and 704	\$345.00
Subsection 7.05 (a)	\$230.00
<u>SECTION VIII PARKING OR STANDING SPECIAL CLASSES OF VEHICLES</u>	
OFFENCE;	
Subsections 8.01, 8.03, and 8.05	\$57.00
Subsection 8.02	\$100.00 + Towing and Impoundment Fees. Fees at Owner's Expense
<u>SECTION IX RIGHTS AND DUTIES OF PEDESTRIANS</u>	
OFFENCE;	
Subsections 9.01, 9.02 (a), 9.02 (b), 9.04, and 9.05	\$57.00
<u>SECTION X PARKING</u>	
OFFENCE;	
Subsections 10.01, 10.02 (a), 10.02 (b), 10.03, 10.04, 10.05 (a), 10.05 (b), 10.05 (c), 10.05 (d), 10.05 (e), 10.05 (g), 10.06 (a), 10.07 (a) (i), 10.07 (a) (ii), 10.07 (b),	\$57.00
Subsections 10.08 (a), 10.08 (c)	\$57.00

**TOWN OF TABER  
TRAFFIC CONTROL BYLAW NO. 06-2005**

**SCHEDULE "D"  
SCHEDULE OF FINES CONT'D**

SECTION

FINES

In the overtime parking provision aforementioned, the specified penalty shall be reduced to Twenty Five (\$25.00) dollars provided the offender pays the ticket within Five (5) working days of the offence.

Subsections 10.09 (a), 10.10, 10.11, 10.11(b), 10.12,  
10.13, 10.14, \$57.00

SECTION XV CYCLISTS, HORSES, AND HORSE DRAWN VEHICLES

OFFENCE;

Subsections 15.01, 15.02 \$57.00

SECTION XVII MISCELLANEOUS

OFFENCE;

Subsections 17.01, 17.02, 17.03(a) \$57.00

Subsection 17.04, 17.05(a), 17.05(b), 17.05(c), 17.05(d) \$115.00

Subsection 17.07 \$172.00

Subsection 17.08 \$57.00

Subsection 17.09 \$100.00

Subsection 17.10 \$172.00

Subsection 17.11 \$230.00

Subsection 17.12 \$57.00

Subsections 17.13 and 17.14 \$172.00



**TOWN OF TABER  
TRAFFIC CONTROL BYLAW NO. 06-2005**

**SCHEDULE "D"  
SCHEDULE OF FINES CONT'D**

<u>SECTION</u>	<u>FINES</u>
Subsection 17.15	\$172.00
<u>SECTION XVIII SHOPPING CARTS</u>	
OFFENCE;	
Subsections 18.01(a), 18.01(b), 18.01(c&d)	\$57.00
<u>SECTION XIX ELECTRICAL CORDS</u>	
OFFENCE;	
Subsection 19.01	\$57.00
<u>SECTION XXI HANDICAPPED PARKING</u>	
OFFENCE;	
Subsection 21.04	\$57.00

**TOWN OF TABER  
TRAFFIC CONTROL BYLAW NO. 06-2005**

**SCHEDULE "E"  
SPEED LIMITS**

<b>LOCATION</b>	<b>SPEED LIMIT</b>
64 Avenue from Secondary #864 to Highway #36 North	60 Km/Hr
64 Avenue to 80 Avenue on 50 Street	50 Km/Hr
Secondary Rd #864 from Highway # 3 to 10 metres north of 50 Avenue.	60 Km/Hr
10 metres north of 50 Avenue to 10 metres north of 64 Avenue on Secondary Rd #864.	80 Km/Hr
Community Centre parking lot.	20 Km/Hr
Unless otherwise posted the maximum speed on all highways in Town, (excluding alleys) shall be.	50 Km/Hr
Unless otherwise posted the maximum speed in alleys shall be.	30 Km/Hr
Unless otherwise posted the maximum speed in playground zones shall be.	30 Km/Hr

**TOWN OF TABER  
TRAFFIC CONTROL BYLAW NO. 06-2005**

**SCHEDULE "F"  
ANGLE / PARALLEL PARKING AND LIMITS FOR ANGLE PARKING**

<u>LOCATION</u>	<u>PARKING</u>	<u>PARKING LIMITS</u>
These are in effect from Monday to Saturday excluding Sundays and Holidays.		
54 St between 47 Ave and 50 Ave	ANGLE	
54 St between 48 Ave and 49 Ave	ANGLE Westside	2 Hours - 8:00 am to 5:00 pm
53 St between 47 Ave and 50 Ave	ANGLE	2 Hours - 8:00 am to 5:00 pm
52 St between 47 Ave and 49 Ave	ANGLE	2 Hours - 8:00 am to 5:00 pm
51 St between 47 Ave and 49 Ave	ANGLE	2 Hours - 8:00 am to 5:00 pm
50 St between 47 Ave and 49 Ave	ANGLE Westside only	2 Hours - 8:00 am to 5:00 pm
50 Ave between 52 St and 55 St	ANGLE	2 Hours - 8:00 am to 5:00 pm
49 Ave between 52 St and 54 St	ANGLE	2 Hours - 8:00 am to 5:00 pm
48 Ave between 50 St and 52 St	PARALLEL Northside ANGLE Southside	2 Hours - 8:00 am to 5:00 pm
48 Ave between 52 St and 55 St	ANGLE	2 Hours - 8:00 am to 5:00 pm
47 Ave between 50 St and 51 St	PARALLEL	2 Hours - 8:00 am to 5:00 pm



**TOWN OF TABER  
TRAFFIC CONTROL BYLAW NO. 06-2005**

**SCHEDULE "F"  
ANGLE / PARALLEL PARKING AND LIMITS FOR ANGLE PARKING CONT'D**

<u>LOCATION</u>	<u>PARKING</u>	<u>PARKING LIMITS</u>
47 Ave between 51 St and 53 St	PARALLEL ANGLE Southside	Northside 2 Hours - 8:00 am to 5:00 pm
47 Ave between 53 St and 54 St	PARALLEL	2 Hours - 8:00 am to 5:00 pm
50 Ave between 50 St and 52 St	ANGLE	2 Hours - 8:00 am to 5:00 pm
50 Ave between 48 St and 50 St	ANGLE	2 Hours - 8:00 am to 5:00 pm

**TOWN OF TABER  
TRAFFIC CONTROL BYLAW NO. 06-2005**

**SCHEDULE "G"  
TIME LIMITS FOR LIGHTS FLASHING ON 54 STREET**

Lights in effect Monday through Fridays when Schools are operating.

8:00 AM to 3:15 PM

**TOWN OF TABER  
TRAFFIC CONTROL BYLAW NO. 06-2005**

**SCHEDULE "H"  
TRAFFIC CONTROL DEVICES**

<b><u>LOCATION</u></b>	<b><u>DESCRIPTION</u></b>
<b>38 Avenue</b>	<b>Yield, eastbound S.W. corner of 55 Street</b>
<b>39 Avenue</b>	<b>End Playground Zone, eastbound S.W. corner of 55 Street Playground Zone, westbound S.E. corner of 55 Street</b>
<b>40 Avenue</b>	<b>End Playground Zone, eastbound S.E. corner of 52 Street Playground Zone, westbound N.E. corner of 52 Street End Playground Zone, westbound N.E. corner of 52 Street Playground Zone, eastbound S.W. corner of 52 Street</b>
<b>41 Avenue</b>	<b>Playground Zone, eastbound S.E. corner of 52 Street End Playground Zone, westbound N.E. corner of 52 Street Playground Zone, westbound N.W. corner of 55 Street End Playground Zone, eastbound S.W. corner of 55 Street Yield, westbound N.E. corner of 50 Street Yield, eastbound S.W. corner of 51 Street Yield, westbound N.E. corner of 51 Street Yield, eastbound S.W. corner of 53 Street Dead End, westbound on 54 Street</b>
<b>42 Avenue</b>	<b>Yield, westbound N.E. corner of 50 Street Yield, eastbound S.W. corner of 51 Street Yield, westbound N.E. corner of 51 Street Playground Zone, eastbound S.E. corner of 52 Street End Playground Zone, westbound N. E. corner of 52 Street 4-Way Stop, eastbound S.W. corner of 53 Street 4-Way Stop, westbound N. E. corner of 53 Street Stop Sign Ahead, eastbound on the 5200 block Stop Sign Ahead, westbound on the 5300 block No Parking Loading Zone, Westlake School 2 Handicapped Parking, S.E. corner of 52 Street Playground Zone, westbound N.W. corner of 54 Street Playground Zone, westbound N.W. corner of 55 Street End Playground Zone, eastbound S.W. corner of 55 Street</b>



**TOWN OF TABER  
TRAFFIC CONTROL BYLAW NO. 06-2005**

**TRAFFIC CONTROL DEVICES CONT'D**

**LOCATION**

**DESCRIPTION**

**43 Avenue**

**Yield, westbound N.E. corner of 50 Street**  
**Yield, eastbound S.W. corner of 51 Street**  
**Yield, westbound N.E. corner of 51 Street**  
**Playground Zone, eastbound S.E. corner of 51 Street**  
**End Playground Zone, westbound N.E. corner of 51 Street**  
**Playground Zone, westbound N.E. corner of 52 Street**  
**End Playground Zone, eastbound 10m east of 52 Street**  
**Yield, westbound N.E. corner of 53 Street**  
**Yield, eastbound S.W. corner of 53 Street**

**44 Avenue**

**Yield, westbound N.E. corner of 50 Street**  
**No Truck Route, eastbound N.E. corner of 52 Street**  
**Yield, westbound N.E. corner of 51 Street**  
**Yield, eastbound S.W. corner of 51 Street**  
**Yield, westbound N.E. corner of 53 Street**  
**Yield, eastbound S.W. corner of 53 Street**

**45 Avenue**

**Yield, westbound N.E. corner of 50 Street**  
**No Trucks Permitted, eastbound S.W. corner of 50 Street**  
**Yield, westbound N.E. corner of 51 Street**  
**Yield, eastbound S.W. corner of 51 Street**  
**Yield, westbound N.E. corner of 53 Street**  
**Yield, eastbound S.W. corner of 53 Street**  
**Stop, westbound N.E. corner of 55 Street**  
**No Trucks Permitted, S.W. corner of 55 Street**  
**No Trucks Permitted, westbound east end of 45 Avenue**

**Heritage Drive**

**Yield, southbound N.W. corner of Hackney Drive**  
**Yield, eastbound S.W. corner of 50 Street**  
**No Trucks Permitted, north side of the 4800 block**

**Hackney Drive**

**Caution Children At Play, Hackney Drive**  
**Yield, westbound S.E. corner of Heritage Drive**  
**Yield, northbound S.E. corner of Heritage Drive**  
**Stop, northbound S.E. corner of access to Highway 36 south**  
**Stop, westbound N.E. corner of Highway 36 south**  
**Stop, Dead End, west terminus of service road**

**TOWN OF TABER  
TRAFFIC CONTROL BYLAW NO. 06-2005**

**TRAFFIC CONTROL DEVICES CONT'D**

<b><u>LOCATION</u></b>	<b><u>DESCRIPTION</u></b>
	<b>No Trucks Permitted</b> , eastbound S.W. corner by F.C.R. church
	<b>50 Km/Hr</b> , eastbound S.W. corner by F.C.R church
	<b>Bump Ahead</b> , eastbound S.W. corner by R.C.M.P. station
	<b>School Bus Sign</b> , 400 block of Heritage Drive on South side of road
<b>Service Road Eastbound from Barton Drive to Government Road Allowance</b>	<b>No Parking</b> , eastbound southside of service road by Boston Pizza – <b>Added November 5, 2007</b>
	<b>No Parking</b> , eastbound southside of service road between Boston Pizza and Tim Horton’s <b>Added November 5, 2007</b>
	<b>No Parking</b> , eastbound southside of service road by Tim Horton’s <b>Added November 5, 2007</b>
<b>Service Road Westbound from Government Road To Barton</b>	<b>No Parking</b> , westbound northside of service road by Tim Horton’s – <b>Added November 5, 2007</b>
	<b>No Parking</b> , westbound nothside of service road between Tim Horton’s and Boston Pizza - <b>Added November 5, 2007</b>
	<b>No Parking</b> , westbound northside of service road by Boston Pizza <b>Added November 5, 2007</b>
<b>Service Road Highway 36 South To Safeway</b>	<b>Maximum 30 Km/Hr</b> , eastbound west of Ford dealership
	<b>Maximum 30 Km/Hr</b> ,. westbound in front of Ford dealership
	<b>Curve Ahead</b> , eastbound west of Ford Dealership
	<b>Curve Ahead</b> , westbound in front of Ford Dealership
	<b>Yield</b> , eastbound by Summit Motors
	<b>Stop</b> , northbound access to Highway 3
	<b>Yield</b> , westbound Westside by Heritage Inn
	<b>No Parking Between Signs</b> in front of Heritage Hotel
	<b>No Parking, Both Sides</b> , west of Safeway
	<b>Stop</b> , southbound N.W. corner of exit onto Heritage Drive
	<b>Stop</b> , eastbound S.E. corner of exit onto 50 Street/
	<b>Stop</b> , eastbound S.E. corner of service road onto 50 Street
	<b>No Parking Fire Lane</b> in front of Safeway
	<b>Parking Maximum 15 Minutes</b> beside Safeway and along McDonald Chev Olds
	<b>No Parking</b> along service road from McDonalds to Heritage Inn
	<b>Stop Sign Ahead</b> westbound north terminus in front of Ford
	<b>50 Km/Hr</b> westbound south terminus by Ford dealership
	<b>Stop</b> access road to T.I.D.
	<b>Truck Route</b> eastbound S.W. corner by Heritage Inn
	<b>No Entry</b> N.W. corner of access road by McDonalds

**TOWN OF TABER  
TRAFFIC CONTROL BYLAW NO. 06-2005**

**TRAFFIC CONTROL DEVICES CONT'D**

<b><u>LOCATION</u></b>	<b><u>DESCRIPTION</u></b>
<b>Service Road West of Highway 36 South</b>	<b>Stop</b> , west of Highway 36 South S.W. corner <b>Pavement Ends</b> , N.E. corner of service road <b>50 Km/Hr</b> N.E. corner of service road <b>Stop Sign Ahead</b> S.E. corner of service road <b>Stop</b> , N.E. corner of service road <b>Dead End</b> Westside of road
<b>Service Road From 55 Street To Highway 36 North</b>	<b>Stop</b> , westbound N.E. corner of Horizon Implements <b>Stop</b> , eastbound S.W. corner of Smitty's <b>Stop</b> , northbound N.E. corner of access to Highway 3 <b>Maximum 50 Km/Hr</b> eastbound by Horizon Implements <b>Stop</b> eastbound S.E. corner of terminus to service road <b>50 Km/Hr &amp; Curve Ahead</b> westbound N.E. corner of Horizon Implements <b>Stop Sign Ahead</b> eastbound S.E. corner of terminus to service road <b>Curve Ahead</b> eastbound S.E. corner of terminus to service road <b>Curve Ahead</b> westbound north terminus by Baker & Fitch Tire
<b>Access Road South</b>	<b>Do Not Enter</b> on east end <b>Wrong Way</b> N.E. corner <b>No Turn</b> S.E. corner <b>Stop</b> S.W. corner
<b>Aquafun Centre</b>	<b>Fire Lane No Parking</b> in front of pool entrance <b>2 Handicapped Parking Only</b> south end of parking lot by pool <b>Town Staff Parking Only Between Signs</b> south end of parking lot
<b>Community Centre</b>	<b>Tow Away</b> signs at arena entrance <b>20 Km/Hr</b> posted at all entrances <b>No Parking Fire Lanes</b> by curling rink <b>Handicapped Parking Only</b> by curling rink <b>Handicapped Parking Only (3)</b> north end of community center <b>Fire Lane No Parking</b> north end of community center <b>Handicapped Parking Only</b> by arena <b>No Parking Tow Away Zone Between Signs</b> by arena entrance
<b>47 Avenue</b>	<b>Stop</b> westbound N.E. corner of 50 Street <b>2 Hour Parking</b> (2 signs) north side between 50 & 51 Street <b>2 Hour parking</b> (4 signs) north side between 53 through to 57 Street – Added March 31, 2011



**TOWN OF TABER  
TRAFFIC CONTROL BYLAW NO. 06-2005**

**TRAFFIC CONTROL DEVICES CONT'D**

**LOCATION**

**DESCRIPTION**

	<p><b>No Parking – No Heavy Vehicles over 5000 kg</b> (3 signs) south side between 53 through to 57 Street – Added March 31, 2011</p> <p><b>Stop</b> eastbound S.W. corner of 51 Street</p> <p><b>Stop</b> westbound N.E. corner of 51 Street</p> <p><b>2 Hour Parking</b> (6 Signs) both sides between 51 &amp; 52 Street</p> <p><b>Handicapped Only</b> (2 signs) south end of 52 Street/ Crosswalk at 52 Street</p> <p><b>2 Hour Parking</b> (7 signs) both sides between 52 &amp; 53 Street</p> <p><b>2 Hour Parking</b> (2 signs) both sides between 53 &amp; 54 Street</p> <p><b>Stop</b>, S.E. corner of 50 Street</p> <p><b>Truck Route</b>, S.W. corner of 50 Avenue</p> <p><b>Sharp Curve</b> (2 signs) S.E. corner at end of 47 Avenue</p> <p><b>Stop</b>, northbound N.E. corner of 50 Avenue</p> <p><b>Truck Route</b>, southbound S. W. corner of 50 Avenue</p>
<b>48 Avenue</b>	<p><b>Stop</b>, westbound N.E. corner of 50 Street</p> <p><b>4-Way Stop</b>, westbound N.E. corner of 51 Street</p> <p><b>4-Way Stop</b> eastbound S.W. corner of 51 Street</p> <p><b>2 Hour Parking</b> (4 signs), both sides between 50 &amp; 51 Street</p> <p><b>Handicapped Only</b>, front of Medical Center</p> <p><b>4-Way Stop</b>, westbound N.E. corner of 52 Street</p> <p><b>4-Way Stop</b>, eastbound S.W. corner of 52 Street</p> <p><b>Handicapped Only</b>, corner of 52 Street</p> <p><b>2 Hour Parking</b> (4 signs) both sides between 51 &amp; 52 Street</p> <p><b>4-Way Stop</b>, westbound N.E. corner of 53 Street</p> <p><b>4-Way Stop</b>, eastbound S.W. corner of 53 Street</p> <p><b>2 Hour Parking</b> (8 signs) both sides between 52 &amp; 53 Street</p> <p><b>4-Way Stop</b>, westbound N.E. corner of 54 Street</p> <p><b>4-Way Stop</b>, eastbound S.W. corner of 54 Street</p> <p><b>2 Hour Parking</b>, both sides between 53 &amp; 54 Street</p> <p><b>No U-Turns</b>, eastbound S.W. corner of 54 Street</p> <p><b>No U-Turns</b>, eastbound S.E. corner of 55 Street</p> <p><b>Yield</b>, eastbound S.W. corner of 57 Street</p>
<b>Administration Building</b>	<p><b>Playground Zone/30 Km/Hr</b>, N.W. corner of 50, north entrance</p> <p><b>End Playground Zone</b>, S.W. corner of 50 Street, north entrance</p>
<b>Crescent North of Community Center</b>	<p><b>Playground Zone 30 Km/Hr</b>, westbound at 50 Street</p> <p><b>Yield</b>, eastbound S.W. corner of 50 Street</p> <p><b>Yield</b>, westbound S.E. corner of 50 Avenue</p> <p><b>Playground Zone 30 Km/Hr</b>, southbound corner of 50 Avenue</p>

**TOWN OF TABER  
TRAFFIC CONTROL BYLAW NO. 06-2005**

**TRAFFIC CONTROL DEVICES CONT'D**

**LOCATION**

**DESCRIPTION**

**Maximum 20 Km/Hr**, Community Center parking lot  
**Pedestrian Crosswalk**, S.W. corner of Ball Diamond  
**Pedestrian Crosswalk**, N. W. corner of Signature Lane  
**End Playground Zone**, S. E. corner of 50 Avenue

**Handicapped Only** (2 signs) in front of Town Office

**49 Avenue**

**Stop**, westbound N.E. corner of 50 Street  
**2 Hour Parking**, both sides between 52 & 54 Street  
**Handicapped Parking Only**, westbound north side of parking lot  
**Stop**, eastbound S.W. corner of 53 Street  
**One Way**, eastbound N.E. corner of 53 Street  
**Stop**, N.E. corner of exit to 50 Avenue  
**Dead End (2 signs)/Left Turn** at end of one way

**50 Avenue**

**Stop Ahead**, westbound 10m east of Highway 864  
**Stop**, westbound N.E. corner of Highway 864  
**No Truck Route**, eastbound S.W. corner of Highway 864  
**Truck Route**, eastbound, north or south onto Highway 864  
**No Parking**, north terminus of 41 Street  
**No Parking**, eastbound N. W. corner of 42 Street  
**Road Narrows**, eastbound N.E. corner of 44 Street  
**No Parking**, eastbound N.E. corner of 44 Street  
**Pedestrian Crosswalk**, eastbound S.W. corner of 47 Street  
**Angle Parking Only**, both sides between 47 & 50 Street  
**Pedestrian Crosswalk**, eastbound S.W. corner of 49 Street  
**Pedestrian Crosswalk**, westbound N.E. corner of 48 Street  
**4-Way Stop**, eastbound S.W. corner of 50 Street  
**4-Way Stop**, westbound N.E. corner of 50 Street  
**No Parking**, eastbound S.W. corner of 53 Street  
**Do Not Enter**, eastbound S.W. corner of access to 49 Avenue  
**4-Way Stop**, eastbound S.W. corner of 54 Street  
**4-Way Stop**, eastbound center of road on 54 Street  
**4-Way Stop**, westbound N.E. corner of 54 Street  
**4-Way Stop**, westbound center of road on 54 Street  
**50 Km/Hr**, westbound N.E. corner of 57 Street  
**Truck Route**, westbound N.E. corner of 57 Street  
**No Trucks Permitted**, westbound N.W. corner of 57 Street  
**Pedestrian Crossing**, westbound N.W. corner of 57 Street  
**Railway Crossing**, both sides of crossing near the 6000 block  
**Stop**, eastbound S.W. corner of Highway 36 North

**TOWN OF TABER  
TRAFFIC CONTROL BYLAW NO. 06-2005**

**TRAFFIC CONTROL DEVICES CONT'D**

**LOCATION**

**DESCRIPTION**

	<b>Buckle Up</b> , eastbound S.W. corner of Highway 36 North <b>Truck Route</b> , westbound N.E. corner of Highway 36 North <b>50 Km/Hr</b> , westbound N.E. corner of Highway 36 North
<b>51 Avenue</b>	<b>Yield</b> , eastbound S.W. corner of 47 Street <b>Yield</b> , eastbound S.W. corner of 58 Street <b>Yield</b> , westbound N.E. corner of 48 Street <b>Yield</b> , eastbound S.W. corner of 49 Street <b>Yield</b> , westbound N.E. corner of 49 Street <b>Yield</b> , eastbound S.W. corner of 50 Street <b>Yield</b> , westbound N.E. corner of 50 Street
<b>52 Avenue</b>	<b>Yield</b> , eastbound S.E. corner of 47 Street <b>Yield</b> , westbound N.W. corner of 47 Street <b>Yield</b> , eastbound S.W. corner of 48 Street <b>Yield</b> , westbound N.E. corner of 48 Street <b>Yield</b> , eastbound S.W. corner of 49 Street <b>Yield</b> , westbound N.E. corner of 49 Street <b>Yield</b> , eastbound S.W. corner of 50 Street <b>Yield</b> , westbound N.E. corner of 50 Street <b>Yield</b> , eastbound S.W. corner of 52 Street <b>Yield</b> , westbound N.E. corner of 52 Street <b>Playground Zone</b> , eastbound 30m west of 52 Street <b>End Playground Zone</b> , westbound 30m west of 52 Street <b>Yield</b> , eastbound S.W. corner of 53 Street <b>Yield</b> , westbound N.E. corner of 53 Street <b>Playground Zone</b> , westbound 25m west of 54 Street <b>Yield</b> , eastbound S.W. corner of 54 Street <b>Yield</b> , westbound N.E. corner of 54 Street <b>Yield</b> , eastbound S.W. corner of 55 Street <b>Yield</b> , westbound N.E. corner of 55 Street <b>Yield</b> , eastbound S.W. corner of 56 Street <b>Yield</b> , westbound N.E. corner of 56 Street <b>Yield</b> , eastbound S.W. corner of 57 Street <b>Yield</b> , westbound N.E. corner of 57 Street <b>No Truck Route</b> , westbound N.W. corner of 57 Street <b>50 Km/Hr</b> , eastbound 20m east of 57 Street <b>50 Km/Hr</b> , westbound 10m west of 64 Street <b>Truck Route</b> , westbound N.E. corner of 64 Street <b>Stop</b> , eastbound at Highway 36 North Intersection



**TOWN OF TABER  
TRAFFIC CONTROL BYLAW NO. 06-2005**

**TRAFFIC CONTROL DEVICES CONT'D**

<b><u>LOCATION</u></b>	<b><u>DESCRIPTION</u></b>
	<b>Railway Crossing, 6200 block on both sides</b>
<b>53 Avenue</b>	<b>Yield, eastbound S.W. corner of 47 Street Yield, westbound N.E. corner of 47 Street Yield, eastbound S.W. corner of 48 Street Yield, westbound N.E. corner of 48 Street Yield, eastbound S.W. corner of 49 Street Yield, westbound N.E. corner of 49 Street Yield, eastbound S.W. corner of 50 Street Playground Zone 30 Km/Hr, westbound N.E. corner of 49 Street</b>
<b>54 Avenue</b>	<b>Yield, westbound N.E. corner of 49 Street 4-Way Stop, eastbound S.W. corner of 50 Street 4-Way Stop, westbound N.E. corner of 50 Street Playground Zone 30 Km/Hr, westbound N.E. corner of 50 Street Yield, eastbound S.W. corner of 52 Street Yield, westbound N.E. corner of 52 Street Playground Zone 30 Km/Hr, eastbound S.W. corner of 50 Street End Playground Zone, westbound N.E. corner of 52 Street 4-Way Stop, eastbound S.W. corner of 54 Street 4-way Stop, westbound N.E. corner of 54 Street No Parking, between signs north side of 54 Avenue No Parking, between signs north side of 54 Avenue and 55 Street No Parking - Tow Away Zone north side of 54 Street and 55 Street – 6 Signs that read: “Vehicles Will be Towed Away Without Notice at Owner’s Expense.” NEW Handicapped Only, north side of 54 Avenue No Parking Loading Zone, eastbound S.W. corner of 56 Street No U-Turn, eastbound S.W. corner of 55 Street Playground Zone, westbound N.W. corner of 56 Street Yield, eastbound S.W. corner of 56 Street Yield, westbound N.E. corner of 56 Street 50 Km/Hr, eastbound 25m east of 57 Street Truck Route, westbound N.E. corner of 64 Street Stop, eastbound S.W. corner of Highway 36 North</b>
<b>55 Avenue</b>	<b>Yield, eastbound S.W. corner of 47 Street Yield, eastbound S.W. corner of 50 Street Stop, westbound N.W. corner of 49 Street</b>

**TOWN OF TABER  
TRAFFIC CONTROL BYLAW NO. 06-2005**

**TRAFFIC CONTROL DEVICES CONT'D**

**LOCATION**

**DESCRIPTION**

**56 Avenue**

**Do Not Enter**, westbound west end of 56 Avenue  
**Playground Zone**, eastbound S.E. corner of 48 Street  
**No Parking Loading Zone**, (3 signs) north side of Dr. Hamman  
**Visitors Parking**, (2 signs) north side of Dr. Hamman  
**End Playground Zone**, westbound N.E. corner of 48 Street  
**4-Way Stop**, eastbound S.W. corner of 49 Street  
**4-Way Stop**, westbound N.E. corner of 49 Street  
**4-Way Stop**, eastbound S.W. corner of 50 Street  
**4-Way Stop**, westbound N.E. corner of 50 Street  
**Yield**, eastbound S.W. corner of 52 Street  
**Yield**, westbound N.E. corner of 52 Street  
**Playground Zone**, westbound N.W. corner of 52 Street  
**End Playground Zone**, N.E. corner of 56 Avenue at 52 Street  
**Dead End**, south side of 56 Avenue at 53 Street  
**Playground Zone**, eastbound S.E. corner of 52 Street  
**4-Way Stop**, eastbound S.W. corner of 54 Street  
**4-Way Stop**, westbound N.E. corner of 54 Street  
**No Parking School Days**, 8am-4pm, north side of Ferguson  
**Handicapped Only**, north side of Ferguson  
**Dead End**, south side of 56 Avenue at 55 Street  
**Playground Zone**, westbound N.E corner of 56 Street  
**End Playground Zone**, eastbound S.W. corner of 56 Street  
**Stop**, eastbound S.W corner of 56 Street  
**Stop**, westbound N.E. corner of 56 Street  
**No Truck Route**, westbound N.W. corner of 57 Street  
**50 Km/Hr**, eastbound S.E. corner of 58 Street  
**"T" Intersection**, south side of 56 Avenue at 62 Street  
**50 Km/Hr**, westbound 10m west of 64 Street  
**Truck Route**, westbound 10m west of 64 Street  
**Stop**, eastbound S.W. corner of Highway 36 North  
**Stop**, westbound N.E. corner of Highway 36 North

**57 Avenue**

**Yield**, westbound N.E. corner of 47 Street  
**4-Way Stop**, eastbound S.W. corner of 49 Street  
**4-Way Stop**, westbound N.E. corner of 49 Street  
**Yield**, eastbound S.W. corner of 50 Street  
**Stop**, westbound N.E. corner of Highway 36 North

**TOWN OF TABER  
TRAFFIC CONTROL BYLAW NO. 06-2005**

**TRAFFIC CONTROL DEVICES CONT'D**

<b><u>LOCATION</u></b>	<b><u>DESCRIPTION</u></b>
<b>57 "A" Avenue</b>	Yield, westbound S.W. corner of 58 Street "T" Intersection, south side of 57 "A" Avenue at 60 Street Yield, westbound S.W. corner of 62 Street
<b>58 Avenue</b>	End Playground Zone, eastbound N.E. corner of 46 Street Playground Zone, eastbound S.W. corner of 46 Street End Playground Zone, eastbound S.E. corner of 47 Street Playground Zone, westbound N.W. corner of 47 Street Yield, eastbound S.W. corner of 47 Street Yield, westbound N.E. corner of 47 Street End Playground Zone, westbound N.E. corner of 48 Street Playground Zone, eastbound between 48 & 49 Street End Playground Zone, eastbound between 49 & 50 Street Playground Zone, westbound N.E. corner of 49 Street Stop, eastbound S.W. corner of 50 Street Stop, westbound N.E. corner of 50 Street No U-Turn, westbound N.E. corner of 50 Street Yield, eastbound S.W. corner of 52 Street Yield, westbound N.E. corner of 52 Street Stop & Speed Bump, on the alleyway of 5300 block on 58 Avenue Yield, eastbound S.W. corner of 54 Street Yield, westbound N.E. corner of 54 Street Yield, eastbound S.W. corner of 56 Street Yield, westbound N.E. corner of 56 Street Playground Zone, eastbound S.W. corner of 56 Street End Playground Zone, westbound N.E. corner of 56 Street End Playground Zone, eastbound S.W. corner of 58 Street Playground Zone, westbound N.E. corner of 58 Street Yield, eastbound S.W. corner of 58 Street No Truck Route, westbound N.W. corner of 58 Street
<b>59 Avenue</b>	Playground Zone, eastbound 10m east of 48 Street End Playground Zone, westbound 10m east of 48 Street Playground Zone, westbound 49 Street
<b>60 Avenue</b>	Playground Zone, eastbound between 47 & 48 Street End Playground Zone, westbound between 47 & 48 Street



**TOWN OF TABER  
TRAFFIC CONTROL BYLAW NO. 06-2005**

**TRAFFIC CONTROL DEVICES CONT'D**

**LOCATION**

**DESCRIPTION**

	<b>School Crosswalk</b> , eastbound S.W. corner of 48 Street
	<b>School Crosswalk</b> , westbound N.E. corner of 48 Street
	<b>Playground Zone</b> , westbound N.W. corner of 49 Street
	<b>End Playground Zone</b> , eastbound S.W. corner of 49 Street
	<b>Stop</b> , eastbound S.W. corner of 50 Street
	<b>Stop</b> , westbound N.E. corner of 50 Street
	<b>Yield</b> , eastbound S.W. corner of 52 Street
	<b>Yield</b> , westbound N.E. corner of 52 Street
	<b>Yield</b> , eastbound S.W. corner of 54 Street
	<b>Yield</b> , westbound N.E. corner of 54 Street
	<b>Yield</b> , eastbound S.W. corner of 56 Street
	<b>Yield</b> , westbound N.E. corner of 56 Street
	<b>No Truck Route</b> , westbound N.W. corner of 58 Street
	<b>Truck Route</b> , westbound N.W. corner of 64 Street
	<b>Stop</b> , eastbound S.W. corner of Highway 36 North
<b>Prominence Place</b>	<b>Yield</b> , eastbound S.W. corner of 46 "A" Street
<b>Majestic Place</b>	<b>Yield</b> , westbound N.W. corner of 46 "A" Street
<b>62 Avenue</b>	<b>Yield</b> , eastbound S.W. corner of 50 Street
	<b>Yield</b> , westbound N.E. corner of 50 Street
	<b>Yield</b> , eastbound S.W. corner of 52 Street
	<b>Yield</b> , westbound N.E. corner of 52 Street
	<b>Yield</b> , eastbound S.W. corner of 54 Street
	<b>Yield</b> , westbound N.E. corner of 54 Street
	<b>Yield</b> , eastbound S.W. corner of 56 Street
	<b>Playground Zone</b> – East and West between 46 "A" Street and 48 Street
<b>63 Avenue</b>	<b>No Thru Road</b> , westbound on west terminus
<b>64 Avenue</b>	<b>Stop</b> , westbound S.W. corner of Highway 864
	<b>Weight Restriction</b> , eastbound 200m east of Highway 864
	<b>Truck Route</b> , eastbound east of Highway 864
	<b>60 Km/Hr</b> , eastbound east of Highway 864
	<b>Stop Ahead</b> , eastbound 10m east of 50 Street
	<b>Stop</b> , eastbound S.W. corner of 50 Street
	<b>Stop</b> , westbound N.E. corner of 50 Street
	<b>Stop Ahead</b> , westbound 10m west of 50 Street

**TOWN OF TABER  
TRAFFIC CONTROL BYLAW NO. 06-2005**

**TRAFFIC CONTROL DEVICES CONT'D**

<b><u>LOCATION</u></b>	<b><u>DESCRIPTION</u></b>
	<b>DEER CROSSING</b> , eastbound SE corner of Hiway 864 <b>DEER CROSSING</b> , westbound NW corner of 50 Street <b>60 Km/Hr</b> , eastbound 50m east of 50 Street <b>60 Km/Hr</b> , westbound 50m west of 50 Street <b>Weight Restriction</b> , eastbound 30m east of 50 Street <b>Weight Restriction</b> , westbound 30m west of 50 Street <b>Dead End</b> , north terminus of 52 Street <b>Dead End</b> , south terminus of 53 Street <b>Dead End</b> , north terminus of 54 Street <b>Dead End</b> , north terminus of 62 Street <b>Weight Restriction</b> , westbound 10m west of 62 Street <b>Truck Route</b> , westbound 10m west of 62 Street <b>60 Km/Hr</b> , westbound 50m west of Highway 36 North <b>Stop</b> , eastbound S.W. corner of Highway 36 North
<b>66 Avenue</b>	<b>Yield</b> , westbound N.E. corner of 55 Street <b>Dead End</b> , north terminus of 56 Street
<b>80 Avenue</b>	<b>Yield</b> , eastbound S.W. corner of 50 Street <b>Yield</b> , westbound N.E. corner of 50 Street <b>50% Weight</b> , eastbound S.E. corner of 50 Street <b>Stop</b> , eastbound S.W. corner of Highway 36 North <b>Truck Route</b> , westbound N.W. corner of Highway 36 North
<b>41 Street</b>	<b>Yield</b> , northbound N.E. corner of 50 Avenue
<b>42 Street</b>	<b>Yield</b> , northbound N.E. corner of 50 Avenue
<b>44 Street</b>	<b>Yield</b> , northbound N.E. corner of 50 Avenue
<b>46 "A" Street</b>	<b>Yield</b> , southbound S.W. corner of 60 Avenue <b>Stop</b> , southbound S.E. corner of 62 Avenue - <b>NEW</b> <b>Stop</b> , northbound N.W. corner of 62 Avenue - <b>NEW</b>
<b>47 Street</b>	<b>Yield</b> , southbound S.W. corner of 50 Avenue <b>Playground Zone</b> , northbound S.E. corner of 53 Avenue <b>End Playground Zone</b> , southbound N.W. corner of 53 Avenue <b>Pedestrian Crosswalk</b> , northbound S.E. corner of 53 Avenue <b>Pedestrian Crosswalk</b> , southbound S.E. corner of 53 Avenue <b>End Playground Zone</b> , northbound N.E. corner of 56 Avenue <b>Playground Zone</b> , southbound S.W. corner of 56 Avenue

**TOWN OF TABER  
TRAFFIC CONTROL BYLAW NO. 06-2005**

**TRAFFIC CONTROL DEVICES CONT'D**

<b><u>LOCATION</u></b>	<b><u>DESCRIPTION</u></b>
	<b>Stop</b> , southbound N. W. corner of 56 Avenue <b>Yield</b> , northbound S.E. corner of 60 Avenue <b>Stop</b> , northbound S.E. corner of 56 Avenue
<b>48 Street</b>	<b>Playground Zone</b> , northbound S.E. & N.E. corner of 53 Avenue <b>End Playground Zone</b> , southbound S.W. corner of 53 Avenue <b>Playground Zone</b> , southbound S.W. corner of 60 Avenue <b>End Playground Zone</b> , southbound S.W. corner of 60 Avenue
<b>49 Street</b>	<b>Stop</b> , southbound N.W. corner of 50 Avenue <b>Playground Zone</b> , northbound N. W. corner of 53 Avenue <b>End Playground Zone</b> , southbound N.W. corner of 53 Avenue <b>School Bus Parking Only 8am-4pm</b> 100m south of 56 Avenue <b>School Bus Parking Only 8-8:45am and 2:30-3:30pm</b> , west side of street, between 55-56 Avenue <b>4-Way Stop</b> , northbound S.E. corner of 56 Avenue <b>4-Way Stop</b> , southbound N.W. corner of 56 Avenue <b>End Playground Zone</b> , northbound S.E. corner of 57 Avenue <b>4-Way Stop</b> , northbound S.E. corner of 57 Avenue <b>4-Way Stop</b> , southbound N.W. corner of 57 Avenue <b>Playground Zone</b> , northbound 25m south of 58 Avenue <b>Playground Zone</b> , southbound S.W. corner of 57 Avenue <b>End Playground Zone</b> , southbound 25m south of 58 Avenue <b>Yield</b> , northbound S.E. corner of 58 Avenue <b>Yield</b> , northbound S.E. corner of 62 Avenue <b>Yield</b> , southbound N.W. corner of 62 Avenue <b>Yield</b> , northbound S.E. corner of 64 Avenue <b>No Truck Route</b> , southbound S.W. corner of 64 Avenue
<b>50 Street</b>	<b>Maximum 50 Km/Hr</b> , northbound southern town limits <b>Maximum 50 Km/Hr</b> , southbound northern town limits <b>Maximum 50 Km/Hr</b> , northbound, north side of 64 Avenue <b>No Truck Route</b> , northbound southern town limits <b>Merge Ahead</b> , southbound west side of road near 41 Avenue <b>Merge Left</b> , southbound 41 Avenue <b>No Truck Route</b> , S.W. corner of Heritage Drive <b>Buckle Up</b> , southbound 20m north of Highway 3 <b>Traffic Lights</b> , northbound Highway 3 <b>Traffic Lights</b> , southbound Highway 3



**TOWN OF TABER  
TRAFFIC CONTROL BYLAW NO. 06-2005**

**TRAFFIC CONTROL DEVICES CONT'D**

**LOCATION**

**DESCRIPTION**

Yield, northbound off Highway 3, S.E. corner of Highway 3  
Yield/Merge, southbound N.W. corner of Highway 3  
Railway Crossing Stop Line, both directions before tracks  
No Truck Route, northbound N.E. corner of 47 Avenue  
NO PARKING, northbound on SE corner at 64 Avenue  
NO PARKING, southbound on NW corner at 80 Avenue  
NO PARKING, on both the East and West side of 50 Street,  
between 64 Avenue and 80 Avenue,  
PEDESTRIAN CROSSWALK, at 45 Avenue,  
Truck Route, northbound S.E. corner of 47 Avenue  
Pedestrian Crossing, south and northbound N.W. corner of  
47 Avenue  
Playground Zone, northbound north of 48 Avenue  
Town of Taber/MD of Taber Administration Building adjacent  
To 50 Street and 48 Avenue signage is in effect  
Handicapped Only, in front of the Town/MD offices  
Town Staff Parking Only, MD Staff Parking Only, Taber Housing  
Reserved Parking, Beet Growers Parking Only, "No Parking" zones  
4-Way Stop, northbound S.E. corner of 50 Avenue  
4-Way Stop, southbound N.W. corner of 50 Avenue  
Playground Zone, northbound 50m south of 54 Avenue  
End Playground Zone, southbound 50m south of 54 Avenue  
4-Way Stop, northbound S.E. corner of 54 Avenue  
4-Way Stop, southbound N.W. corner of 54 Avenue  
4-Way Stop, northbound S.E. corner of 56 Avenue  
4-Way Stop, southbound N.W. corner of 56 Avenue  
End Playground Zone, northbound S.E. corner of 57 Avenue  
No U-Turn, northbound S.E. corner of 57 Avenue  
Playground Zone, southbound S.W. corner of 57 Avenue  
No U-Turn, northbound S.E. corner of 58 Avenue  
No U-Turn, northbound N.W. corner of 58 Avenue  
No Truck Route, southbound S.W. corner of 60 Avenue  
Truck Route, southbound N.E. corner of 64 Avenue  
Truck Route, northbound S.E. corner of 64 Avenue  
Maximum 50 Km/Hr southbound S.W. corner of 64 Avenue  
60 Km/Hr, northbound 30m north of 64 Avenue  
60 Km/Hr, southbound S.W. corner of 80 Avenue  
Truck Route, southbound S.W. corner of 80 Avenue

**TOWN OF TABER**  
**TRAFFIC CONTROL BYLAW NO. 06-2005**

**TRAFFIC CONTROL DEVICES CONT'D**

**LOCATION**

**51 Street**

**DESCRIPTION**

**Right Turn Only**, northbound S.E. corner of Highway 3  
**Right Turn Only**, southbound N. W. corner of Highway 3  
**Stop**, northbound S.E. corner of Highway 3  
**Yield**, southbound S.E. corner of Highway 3  
**Buckle Up**, southbound north side of railway crossing  
**Truck Route**, northbound S.E. corner of 47 Avenue  
**No Trucks Permitted**, northbound N.E. corner of 47 Avenue  
**4-Way Stop**, northbound S.E. corner of 48 Avenue  
**4-Way Stop**, southbound N.W. corner of 48 Avenue  
**2 Hour Parking**, west side between 47 & 48 Avenue  
**Stop**, northbound S.E. corner of 49 Avenue  
**Yield**, southbound N.W. corner of 50 Avenue

**52 Street**

**Playground Zone**, northbound N.E. corner of 42 Avenue  
**End Playground Zone**, southbound S.W. corner of 42 Avenue  
**Playground Zone**, southbound S.W. corner of 44 Avenue  
**End Playground Zone**, northbound N.E. corner of 44 Avenue  
**Right Turn Only**, northbound at Highway 3  
**Stop**, southbound S.W. corner of 47 Avenue  
**No Truck Route**, northbound N.E. corner of 47 Avenue  
**2 Hour Parking**, both sides between 47 & 48 Avenue  
**4-Way Stop**, northbound S.E. corner of 48 Avenue  
**4-Way Stop**, southbound N.W. corner of 48 Avenue  
**2 Hour Parking**, both sides between 48 & 49 Avenue  
**Handicapped Parking Only**, (2 signs) between 48 & 49 Avenue  
**Handicapped Parking Only**, (1 sign) southbound 30m south of 48 Avenue  
**Stop**, northbound S.E. corner of 49 Avenue  
**Stop**, southbound N.W. corner of 49 Avenue  
**No Parking Between Signs**, front of Post Office  
**Stop**, northbound S.E. corner of 50 Avenue  
**Yield**, southbound N.W. corner of 50 Avenue  
**School Crossing**, northbound S.E. corner of 54 Avenue  
**School Crossing**, southbound N.W. corner of 54 Avenue  
**School Crossing**, northbound S.E. corner of 56 Avenue  
**School Crossing**, southbound N.W. corner of 56 Avenue  
**Speed Bump**, north bound S.E. corner of 60 Avenue – **NEW Added November 5, 2007**  
**Speed Bump**, southboard N.W. of 60 Avenue - **NEW Added November 5, 2007**  
**Yield**, northbound S.E. corner of 64 Avenue

**TOWN OF TABER  
TRAFFIC CONTROL BYLAW NO. 06-2005**

**TRAFFIC CONTROL DEVICES CONT'D**

**LOCATION**

**DESCRIPTION**

**53 Street**

**No Trucks Permitted**, southbound N.W. corner of 64 Avenue  
**4-Way Stop**, northbound S.E. corner of 42 Avenue  
**4-Way Stop**, southbound N.W. corner of 42 Avenue  
**No Parking School Days 8am-4pm**, northbound between 41 & 42 Avenue  
**Stop Sign Ahead**, west side of 4200 Block  
**End Playground Zone**, northbound S.E. corner of 43 Avenue  
**Playground Zone**, southbound N.W. corner of 43 Avenue  
**No Trucks Permitted**, northbound corner of Highway 3  
**Stop**, northbound S.E. corner of Highway 3  
**Stop**, southbound N.W. corner of 47 Avenue  
**No Trucks Permitted**, northbound N.E. corner of 47 Avenue  
**2 Hour Parking**, both sides between 47 & 48 Avenue  
**4-Way Stop**, northbound S.E. corner of 48 Avenue  
**4-Way Stop**, southbound N.W. corner of 48 Avenue  
**Handicapped Parking Only**, northbound south side of 48 Avenue

**53 Street  
Of Alley**

**2 Hour Parking**, both sides between 48 & 49 Avenue  
**Stop**, northbound S.E. corner of 49 Avenue  
**Yield**, northbound S.E. corner of 50 Avenue  
**Yield**, southbound N.W. corner of 50 Avenue  
**Playground Zone**, northbound S.E. corner of 52 Avenue  
**End Playground Zone**, southbound S.W. corner of 52 Avenue  
**Playground Zone**, southbound S.W. corner of 54 Avenue  
**Yield**, northbound S.E. corner of 54 Avenue  
**Yield**, northbound S.E. corner of 60 Avenue  
**Yield**, southbound N.W. corner of 60 Avenue  
**Yield**, southbound N.W. corner of 64 Avenue  
**30 Km/Hr**, northbound entrance to Agri-Plex  
**No Trespassing**, northbound entrance to Agri-Plex

**54 Street**

**Dead End**, west side of 54 Street at 41 Avenue  
**End Playground Zone**, northbound S.E. corner of 43 Avenue  
**Playground Zone**, southbound S.W. corner of 43 Avenue  
**Stop**, northbound S.E. corner of Highway 3  
**No Trucks Permitted**, southbound N.W. corner of Highway 3  
**No Trucks Permitted**, northbound N.E. corner of 47 Avenue  
**Stop**, southbound N. W. corner of 47 Avenue  
**4-Way Stop**, northbound S.E. corner of 48 Avenue  
**4-Way Stop**, southbound N.W. corner of 48 Avenue



**TOWN OF TABER  
TRAFFIC CONTROL BYLAW NO. 06-2005**

**TRAFFIC CONTROL DEVICES CONT'D**

**LOCATION**

**DESCRIPTION**

**2 Hour Parking**, both sides between 48 & 50 Avenue  
**4-Way Stop**, northbound S.E. corner of 50 Avenue  
**4-Way Stop**, southbound N.W. corner of 50 Avenue  
**End Playground Zone**, southbound N. W. corner of 52 Avenue  
**Playground Zone**, northbound N.E. corner 52 Avenue  
**4-Way Stop**, northbound S.E. corner of 54 Avenue  
**4-Way Stop**, southbound N. W. corner of 54 Avenue  
**No Entry Flashing Lights**, northbound 54 Avenue  
**No Entry Flashing Lights**, southbound 56 Avenue  
**1 Hour Parking**, east side of Myers/ west side of Central  
**Handicapped Parking Only**, east side of Myers/ west side of Central School  
**No Parking**, both sides north end between 54 & 56 Avenue  
**No Parking School Hours 8am-4pm**, along Myers  
**No Parking School Hours 8am-4pm**, along D.A. Ferguson  
**4-Way Stop**, northbound S.E. corner of 56 Avenue  
**4-Way Stop**, southbound N.W. corner of 56 Avenue  
**Playground Zone**, southbound between 56 & 58 Avenue  
**End Playground Zone**, northbound between 56 & 58 Avenue  
**Speed Bump**, northbound S.E. of 60 Avenue – **NEW Added November 5, 2007**  
**Speed Bump**, southbound N.W. corner of 60 Avenue – **NEW Added November 5, 2007**  
**Yield**, northbound S.E. corner of 64 Avenue  
**No Trucks Permitted**, southbound N.W. corner of 64 Avenue

**55 Street**

**Caution Bump**, northbound S.E. corner of 44 Avenue  
**Caution Bump**, southbound N. W. corner of 44 Avenue  
**Caution Bump**, northbound S.E. corner of 45 Avenue  
**Caution Bump**, southbound N.W. corner of 45 Avenue  
**Stop**, northbound S.E. corner of Highway 3  
**No Trucks Permitted**, past corner of 45 Avenue & 55 Street, south of 45 Avenue on 55 Street, west of 55 Street on 45 Avenue, and east of 55 Street on 45 Avenue.  
**Stop**, southbound N.W. corner of 47 Avenue  
**Yield**, northbound S.E. corner of 48 Avenue  
**Yield**, southbound N.W. corner of 48 Avenue  
**Yield**, northbound S.E. corner of 50 Avenue  
**Yield**, southbound N.W. corner of 50 Avenue  
**Playground Zone**, northbound S.E. corner of 54 Avenue

**TOWN OF TABER  
TRAFFIC CONTROL BYLAW NO. 06-2005**

**TRAFFIC CONTROL DEVICES CONT'D**

**LOCATION**

**DESCRIPTION**

	<p><b>Playground Zone</b>, southbound 100m north of 56 Avenue <b>End Playground Zone</b>, northbound S.E. corner of 54 Avenue <b>Yield</b>, southbound N.W. corner of 56 Avenue <b>Caution Bump</b>, northbound S.E. corner of 58 Avenue <b>Caution Bump</b>, southbound N.W. corner of 58 Avenue <b>Yield</b>, northbound S.E. corner of 64 Avenue <b>Yield</b>, southbound N.W. corner of 64 Avenue <b>No Trucks Permitted</b>, southbound N.W. corner of 64 Avenue</p>
<b>56 Street</b>	<p><b>Yield</b>, southbound N.W. corner of 50 Avenue <b>Caution Bump</b>, northbound 25m south of 56 Avenue <b>Caution Bump</b>, southbound 10m south of 56 Avenue <b>School Crossing</b>, northbound S.E. corner of 56 Avenue <b>School Crossing</b>, southbound N.W. corner of 56 Avenue <b>Yield</b>, northbound S.E. corner of 64 Avenue <b>Yield</b>, southbound N.W. corner of 64 Avenue <b>No Trucks Permitted</b>, southbound N.W. corner of 64 Avenue</p>
<b>57 Street</b>	<p><b>Truck Route</b>, northbound N.E. corner of 50 Avenue <b>Truck Route</b>, southbound S.W. corner of 50 Avenue <b>No Right Turn</b>, southbound N.E. corner of 50 Avenue <b>Stop</b>, northbound S.E. corner of 50 Avenue <b>Stop</b>, southbound N.W. corner of 50 Avenue <b>No Parking – No Heavy Vehicles over 5000 kg between 50 Avenue – 52 Avenue, two (2) signs</b>, northbound eastside of 57 Street – <b>Added November 5, 2007</b> <b>Yield</b>, northbound S.E. corner of 54 Avenue <b>Yield</b>, southbound N.W. corner of 54 Avenue <b>Truck Route</b>, northbound S.E. corner of 56 Avenue <b>Yield</b>, northbound S.E. corner of 56 Avenue <b>Yield</b>, southbound N.W. corner of 56 Avenue <b>Playground Zone</b>, northbound 100m south of 58 Avenue <b>End Playground Zone</b>, southbound 100m south of 58 Avenue</p>
<b>58 Street</b>	<p><b>Yield</b>, southbound N.W. corner of 54 Avenue <b>Yield</b>, northbound S.E. corner of 56 Avenue <b>Yield</b>, southbound N.W. corner of 56 Avenue <b>Yield</b>, northbound S.E. corner of 60 Avenue <b>Yield</b>, southbound N.W. corner of 60 Avenue</p>

**TOWN OF TABER  
TRAFFIC CONTROL BYLAW NO. 06-2005**

**TRAFFIC CONTROL DEVICES CONT'D**

<b><u>LOCATION</u></b>	<b><u>DESCRIPTION</u></b>
<b>60 Street</b>	<p><b>Yield</b>, southbound N.W. corner of 57 "A" Avenue  <b>Yield</b>, northbound S.E. corner of 60 Avenue  <b>Yield</b>, southbound N.W. corner of 60 Avenue  <b>Yield</b>, northbound S.E. corner of 64 Avenue</p>
<b>62 Street</b>	<p><b>Stop</b>, southbound N.W. corner of 56 Avenue  <b>Stop</b>, northbound S.E. corner of 60 Avenue  <b>Stop</b>, southbound N.W. corner of 60 Avenue  <b>Stop</b>, northbound S.E. corner of 64 Avenue  <b>Truck Route</b>, southbound N.W. corner of 64 Avenue</p>
<b>64 Street</b>	<p><b>Yield</b>, southbound N.W. corner of 50 Avenue  <b>Yield</b>, northbound S.E. corner of 52 Avenue  <b>Yield</b>, southbound N.W. corner of 52 Avenue  <b>Yield</b>, northbound S.E. corner of 54 Avenue  <b>Yield</b>, southbound N.W. corner of 54 Avenue  <b>Yield</b>, northbound S.E. corner of 56 Avenue  <b>Yield</b>, southbound N.W. corner of 56 Avenue  <b>Yield</b>, northbound S.E. corner of 60 Avenue  <b>Yield</b>, southbound N.W. corner of 60 Avenue  <b>Yield</b>, northbound S.E. corner of 64 Avenue  <b>Truck Route</b>, southbound N.W. corner of 64 Avenue  <b>Yield</b>, northbound S.E. corner of 57 Avenue &amp; Highway 36 N</p>
<b>By Sugar Factory</b>	<p><b>Yield</b>, southbound N.W. corner of 57 Avenue &amp; Highway 36 N  <b>Yield</b>, northbound S.E. corner of 56 Avenue &amp; Highway 36 N  <b>Yield</b>, southbound N.W. corner of 56 Avenue &amp; Highway 36 N  <b>Yield</b>, northbound S.E. corner of 54 Avenue &amp; Highway 36 N  <b>Yield</b>, southbound N.W. corner of 54 Avenue and Highway 36 N  <b>Stop</b>, westbound N.E. corner of Highway 36 North</p>
<b>Road North Of Sugar Factory</b>	<p><b>Stop</b>, westbound N.E. corner of Highway 36 North</p>
<b>Wild Rose Gate</b>	<p><b>Stop</b>, westbound N.E. corner of Highway 36 North</p>
<b>Wild Rose Drive</b>	<p><b>Stop</b>, westbound N.E. corner of Highway 36 North</p>
<b>Ken McDonald Sports Park</b>	<p><b>Stop</b>, westbound N.E. corner of 50 Street  <b>Playground Zone</b>, eastbound 20 Km/Hr 10m east of gate</p>



**TOWN OF TABER**  
**TRAFFIC CONTROL BYLAW NO. 06-2005**  
**TRAFFIC CONTROL DEVICES CONT'D**

**LOCATION**

**DESCRIPTION**

	<b>No Parking, (6 signs) both sides of entry road</b>
	<b>Playground Zone, southbound 20 Km/Hr south of parking lot</b>
	<b>Playground Zone, southbound south end of soccer field</b>
	<b>Playground Zone, northbound south end of soccer field</b>
	<b>Playground Zone, eastbound on south road</b>
	<b>Playground Zone, westbound on south road</b>
	<b>Staff Parking, S.E. corner of main parking lot</b>
	<b>Handicapped Parking Only, (3 signs) S.E. corner of main parking lot</b>
	<b>Handicapped Parking Only, (3 signs) north part of parking lot by ball diamonds</b>
<b>The Dump Road</b>	<b>Sharp Curve, westbound west terminus</b>
	<b>Dead End/Sharp Curve, westbound west terminus</b>
	<b>Stop, eastbound S.W. corner of Highway 864</b>
<b>Red Trail</b>	<b>Stop, eastbound S.W. corner of service road</b>

Town of Taber  
Traffic Control Bylaw No.06-2005



Schedule H-1



**TOWN OF TABER  
BYLAW 7-2014**

**BEING A BYLAW OF THE TOWN OF TABER, IN THE PROVINCE OF ALBERTA, FOR THE PURPOSE OF AMENDING TRAFFIC CONTROL BYLAW NO. 6-2005 AS IT APPLIES TO THE PARKING OF TRAILERS ON MUNICIPAL HIGHWAYS WITHIN THE TOWN OF TABER.**

---

WHEREAS THE Town of Taber adopted Traffic Control Bylaw No. 6-2005 pursuant to the *Municipal Government Act* and the *Traffic Safety Act*, being Chapters M-26 and T-6 respectively of the Revised Statutes of Alberta 2000, and any amendments thereto;

AND WHEREAS Council believes that Bylaw No. 6-2005 should be amended to allow construction or maintenance trailers to be detached from their towing vehicles and left on a highway (as defined in Bylaw No. 6-2005) for short periods of time during the day when the trailers are adjacent to a job site;

NOW THEREFORE the Council of the Town of Taber in the Province of Alberta hereby enacts as follows:

**1.0 That Bylaw 6-2005, Traffic Bylaw, Clause 10.11 be amended by the additional wording illustrated in italics, so as to read:**

a) No person shall park any trailer, whether designated for occupancy by persons or for carrying of goods or equipment upon any highway unless the said trailer is attached to a vehicle by which it may be propelled or drawn and when so attached the trailer shall be deemed part of that vehicle and subject to the regulations pertaining to vehicles, *except that:*

*i.) Trailers used for construction, maintenance or delivery purposes may be left on a highway directly adjacent to a work or pick-up/delivery site for a maximum ten (10) hour period between 7:00 AM and 7:00 PM provided: trailers are not on a highway (service road) parallel to Highway 3 or Highway 36; and, workers are actively engaged at that site, or are present for pick-up/delivery purposes; and, the trailers are properly supported at their hitch points so as not to damage the highway surface; and, wheels are properly chocked; and, warning cones are set out on the highway both in front and behind the corners of the trailers that are furthest from the curb or highway edge.*

**2.0 INTENTION OF TOWN COUNCIL**

It is the intention of the Town Council that each separate provision of this Bylaw shall be deemed independent of all other provisions herein and it is further the intention of the Town Council that if any provision of the Bylaw be declared invalid, all other provisions thereof shall remain valid and enforceable.



**TOWN OF TABER  
BYLAW 7-2014**

**3.0 RESCINDED OR AMENDED BYLAWS**

Bylaw No. 6-2005 is hereby amended.

**4.0 EFFECTIVE DATE**


This Bylaw shall take force and effect on the day of the final passing and the signatures of the chief elected official and duly authorized designated officer.

RES. 202/14 Read a first time this 28<sup>th</sup> day of April, 2014.

RES. 235/14 Read a second time this 26<sup>th</sup> day of May, 2014.

RES. 236/14 Read a third time and finally passed this 26<sup>th</sup> day of May, 2014.

**TOWN OF TABER**



\_\_\_\_\_

**MAYOR**



\_\_\_\_\_

**CHIEF ADMINISTRATIVE OFFICER (C.A.O)**

**TOWN OF TABER  
BY-LAW NO. 11-2016**

**A BYLAW OF THE TOWN OF TABER, IN THE PROVINCE OF ALBERTA FOR THE PURPOSE OF AMENDING TRAFFIC CONTROL BYLAW NO. 6-2005 AS IT PERTAINS TO HEAVY VEHICLE WEIGHTS AND PLAYGROUND ZONES.**

**WHEREAS**, the Council of the Town of Taber adopted the Traffic Control Bylaw No. 6-2005 pursuant to the *Municipal Government Act* and the *Traffic Safety Act*, being Chapters M-26 and T-6 respectively of the Revised Statutes of Alberta 2000, and an amendments thereto;

**AND WHEREAS** THE Use of Highway and Rules of the Road Regulation, being Alberta Regulation 304/2002 under the Traffic Safety Act, as amended, allows municipalities to adjust the time during which the reduced speed limit is in effect in playground zones;

**AND WHEREAS** Council believes that Bylaw No. 6-2005 should be amended to change the definition of "Heavy Vehicle" in order to increase the allowed weight;

**AND WHEREAS** Council also believes that Bylaw No. 6-2005 should be amended to make earlier the time when reduced speed limits are in effect in playground zones;

**NOW THEREFORE** under the authority of the Municipal Government Act, the Council of the Town of Taber, in the Province of Alberta, in regular session duly assembled, hereby enacts as follows:

That Bylaw 6-2005 Traffic Control Bylaw be amended as follows:

1. In Section 5.01, subsections a) and b), change "Five Thousand (5,000) kilograms (11,000 Lbs.)" to read "Eleven Thousand (11,000) kilograms (24,250 lbs.)" in each instance.
2. In Section 8.05, change "5,000 kilograms (11,000 Lbs.)" to read "11,000 kilograms (24,250 lbs)".
3. Insert a new Section XXII as set out in italics below and adjust the numbering of subsequent sections as needed.

***SECTION XXII: PLAYGROUND ZONES***

*22.01 Where a portion of the highway is identified as a playground zone by a traffic control device, the speed limit that is established or prescribed for that playground zone is in effect during the period of time commencing at 8:00 AM and terminating one (1) hour after sunset seven (7) days a week.*

*22.02 All traffic control devices identifying playground zones shall also identify the periods of time during which the speed limit for the playground zone is in effect.*


**TOWN OF TABER  
BY-LAW NO. 11-2016**

This Bylaw shall take force and effect on the day of the final passing and the signatures of the chief elected official and duly authorized administrative official.

RES.254/2016 Read a first time this 9<sup>th</sup> day of May, 2016

RES.281/2016 Read a second time this 24<sup>th</sup> day of May 2016.

RES.282/2016 Read a third time and finally passed this 24<sup>th</sup> day of May 2016.



\_\_\_\_\_  
**MAYOR**



\_\_\_\_\_  
**CHIEF ADMINISTRATIVE OFFICER**